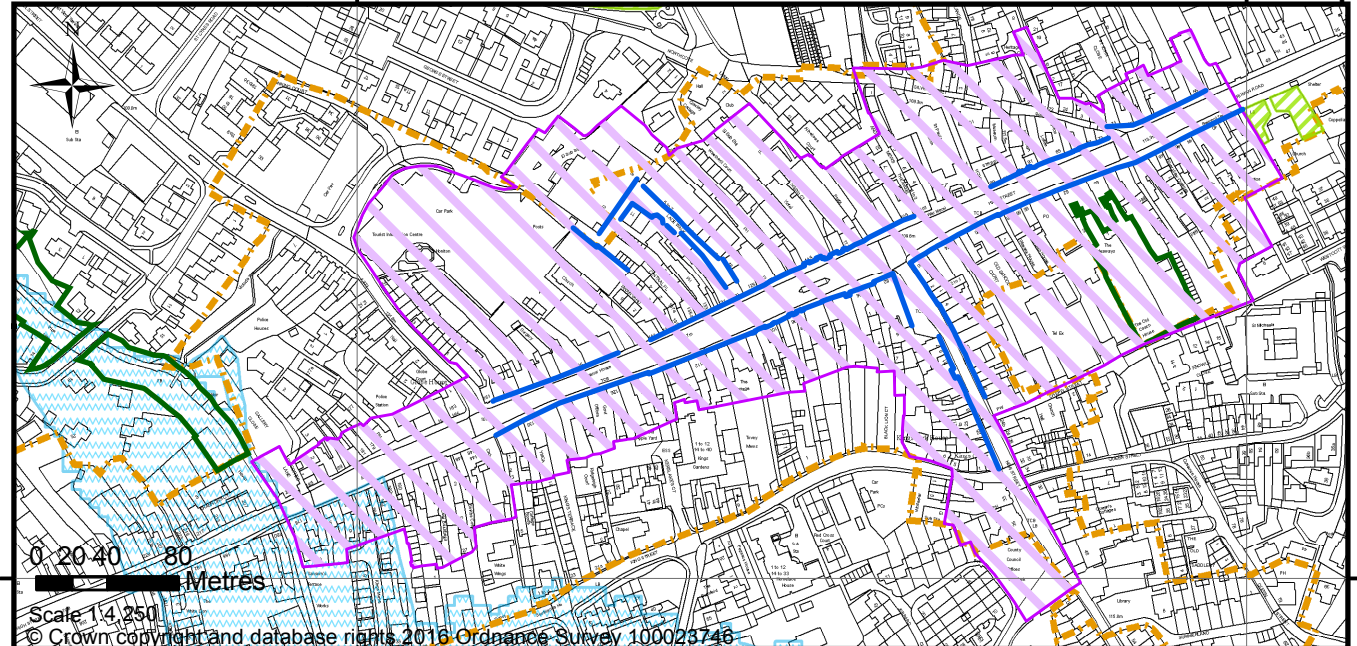















© Crown copyright and database rights 2016 Ordnance Survey 100023746

Honiton Town Centre Inset Map



© Crown copyright and database rights 2016 Ordnance Survey 100023746

  
**East Devon**  
 District Council  
 New East Devon  
 Local Plan 2013 - 2031  
 January 2016  
**Honiton**  
 Urban Inset Map  
 &  
 Town Centre Map

<p><b>STRATEGIC POLICY</b></p> <ul style="list-style-type: none"> <li> Built-up Area Boundaries (Strategy 6)</li> <li> Residential Allocation (Strategy 23)</li> <li> Employment Allocation (Strategy 23)</li> </ul> <p><b>DEVELOPMENT MANAGEMENT POLICY</b></p> <ul style="list-style-type: none"> <li> Primary Frontage (E10)</li> <li> Town Centre Shopping Area (E9)</li> <li> Land of Local Amenity Importance (EN1)</li> </ul>	<p><b>FOR INFORMATION (areas are not designated through Local Plan policy)</b></p> <ul style="list-style-type: none"> <li> Recreation Areas, Allotments, Accessible Open Space</li> <li> Boundary Existing and Proposed Employment Area</li> <li> Conservation Area</li> <li> Floodzone 2</li> <li> Areas of Outstanding Natural Beauty</li> <li> County Wildlife Sites</li> </ul>
--	--

