


EAST DEVON DISTRICT COUNCIL ECONOMY			
26 JAN 2018			
ACK	CIRC	SEEN	FILE



24/1/18

Dear Sir or Madam,

My wife and I wish to apply to have the red line on the enclosed map moved to where the blue line is positioned, to enable us to apply for the building of one low impact, highly insulated eco friendly property for our own use. Consideration will be given to our surrounding neighbours by planting the remainder of the field to part woodland and part wild flower meadow, thus creating a wildlife habitat. The perimeter will be planted with a mixed variety of trees. The field is too small to be used for agriculture but it would be a perfect haven for wildlife.

Yours faithfully,



East Devon District Council

[Home](#) > [Planning](#) > [Planning Policy](#) > [Approved Local Plan](#)

Local Plan 2013 (Approved 2016)

Address Search or use the Town (below) list to move to a specific town

Help

Address Results

Address

SLEWTON ORCHARD, TALATON ROAD, WHIMPLE, EXETER, EX5 2QL

1 SUNNYMEAD, TALATON ROAD, WHIMPLE, EXETER, EX5 2QL

2 SUNNYMEAD, TALATON ROAD, WHIMPLE, EXETER, EX5 2QL

PHILEZEA, TALATON ROAD, WHIMPLE, EXETER, EX5 2QL

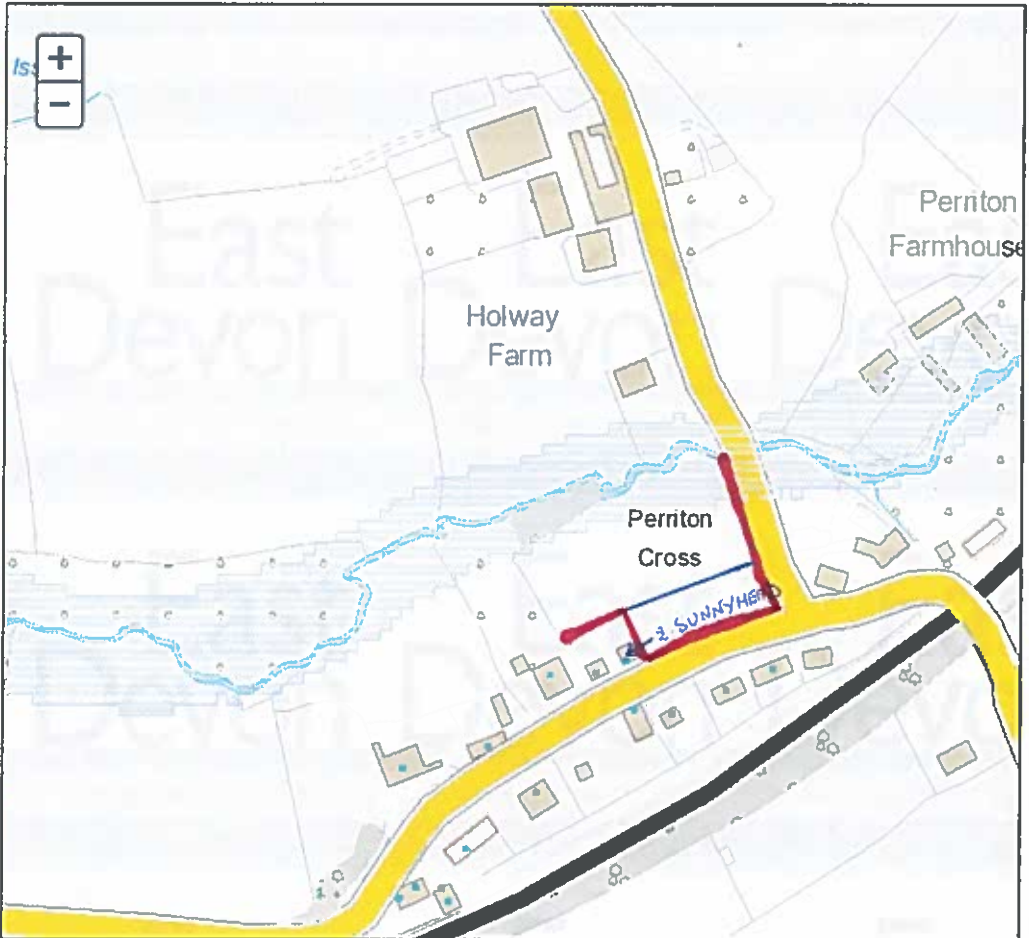
1 THE SIGNALS, TALATON

Click on result to zoom map to location

Overview

Towns & Villages

Key/layer control



This map contains third party data. Flood Zones are © Environment Agency. County Wildlife sites © Devon Biodiversity Records Centre (DBRC). Other natural areas © Natural England

© Crown Copyright and database rights Ordnance Survey 2016 1000023746
Direct Link to current map - <http://maps2.eastdevon.gov.uk/mapping/localplan2016/?x1=304621&y1=97442&x2=305091&y2=97872>

EAST DEVON DISTRICT COUNCIL ECONOMY			
26 JAN 2018			
ACK	CIRC	SEEN	FILE

[Contact us](#)

[Twitter](#)

[Facebook](#)

[Google+](#)

[YouTube](#)

[Flickr](#)

[Cookies](#)

[Website feedback](#)

[Help](#)

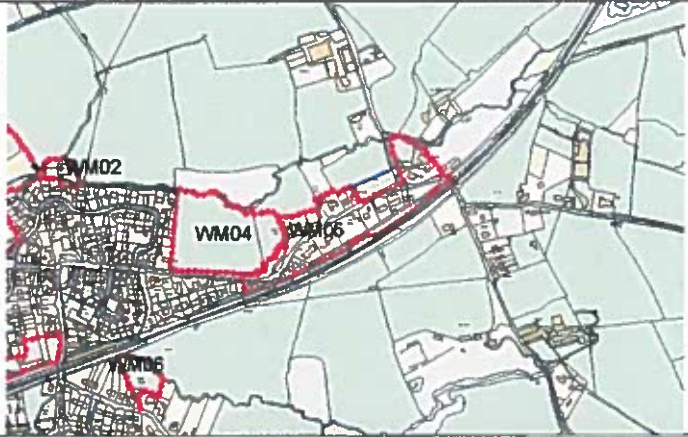

[What we don't do](#)

[Get your East Devon app for your mobile device](#)

[Subscribe to connectED, our free e-newsletter](#)

[Subscribe to our news RSS feed](#)

[Staff login](#)

Settlement	Whimble
Site Reference	WM05
Address	Road from Railway Cottages to Perriton Cross
Planning Application Reference	None
SHLAA Reference	None
Map	
Aerial Photo	
Photograph	
Representation Reference	None
Representation Summary	None
Issues Considered	Ribbon of development extending eastwards into the countryside.
Recommendation	Exclude from BUAB on criteria A1 and C3

EAST DEVON DISTRICT COUNCIL ECONOMY			
26 JAN 2018			
ACK	CIRC	SEEN	FILE