






STRATEGIC POLICY

-  Mixed Use Allocation (Strategy 26B)
-  Green Wedge (Strategy 8)

FOR INFORMATION (areas are not designated through Local Plan policy)

-  Recreation Areas, Allotments, Accessible Open Space
-  Floodzone 2



New East Devon
Local Plan 2013 - 2031
January 2016

Winslade Park

Inset Map