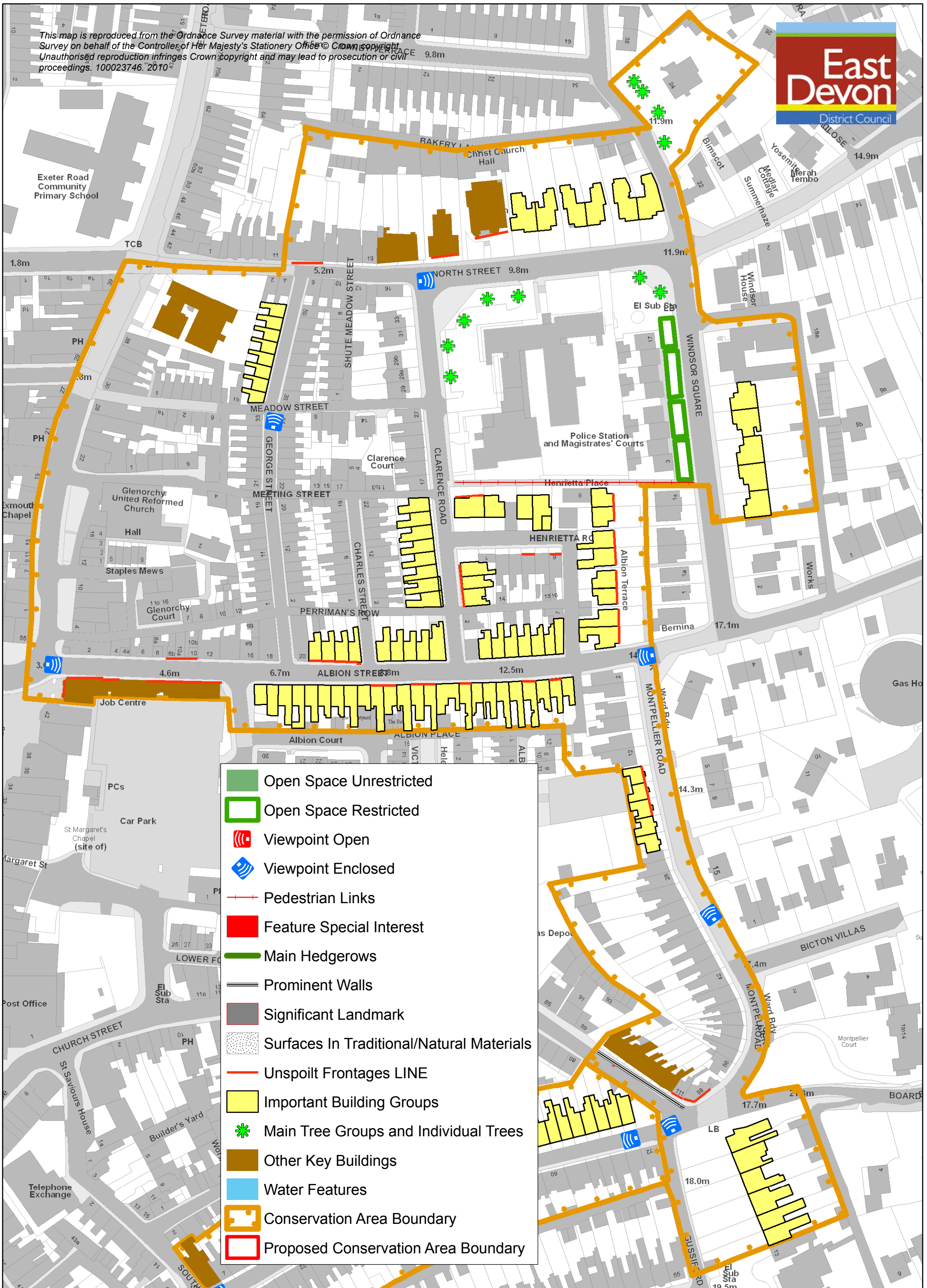




















Map 2 Important Features - Albion Street/Windsor Square

This map is reproduced from the Ordnance Survey material with the permission of Ordnance Survey on behalf of the Controller of Her Majesty's Stationery Office. © Crown Copyright. Unauthorised reproduction infringes Crown copyright and may lead to prosecution or civil proceedings. 100023746. 2010



-  Open Space Unrestricted
-  Open Space Restricted
-  Viewpoint Open
-  Viewpoint Enclosed
-  Pedestrian Links
-  Feature Special Interest
-  Main Hedgerows
-  Prominent Walls
-  Significant Landmark
-  Surfaces In Traditional/Natural Materials
-  Unspoilt Frontages LINE
-  Important Building Groups
-  Main Tree Groups and Individual Trees
-  Other Key Buildings
-  Water Features
-  Conservation Area Boundary
-  Proposed Conservation Area Boundary