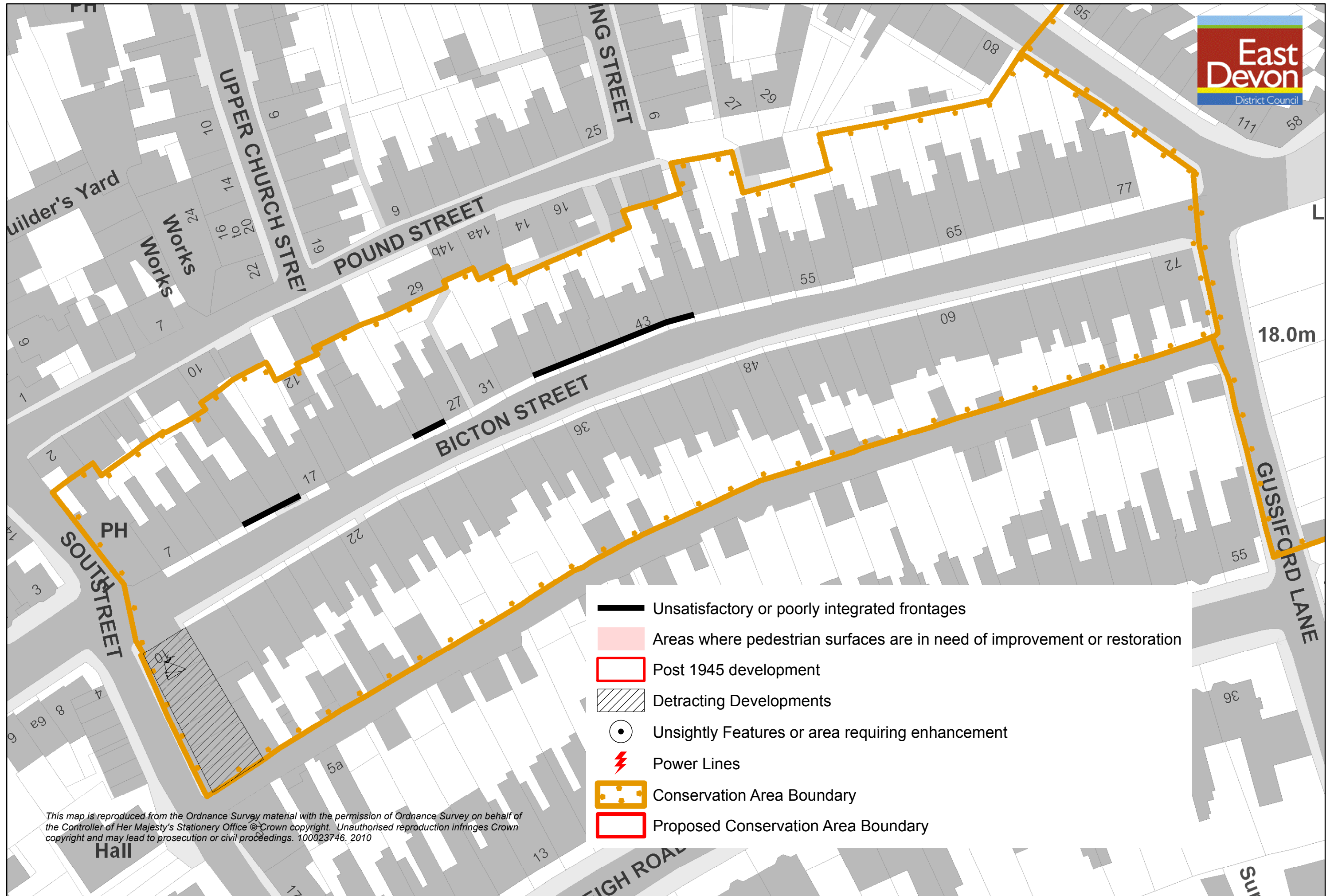




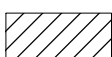






Map 3 Detracting Features - Bickton Street



-  Unsatisfactory or poorly integrated frontages
-  Areas where pedestrian surfaces are in need of improvement or restoration
-  Post 1945 development
-  Detracting Developments
-  Unsightly Features or area requiring enhancement
-  Power Lines
-  Conservation Area Boundary
-  Proposed Conservation Area Boundary

This map is reproduced from the Ordnance Survey material with the permission of Ordnance Survey on behalf of the Controller of Her Majesty's Stationery Office © Crown copyright. Unauthorised reproduction infringes Crown copyright and may lead to prosecution or civil proceedings. 100023746. 2010