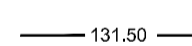
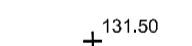





Legend

	Existing contours
	Existing levels
	Existing gradients

Drawing details

Client: East Devon District Council	Project: Proposed development of a new garden structure on land at Kings Arms Farm, Hendon PL7	Drawing title: Topographical survey of existing fields	Drawn by: MB Checked by: MB Date: 11.03.2016 Scale: 1:250 @ A1
---	---	---	---

Revision history

Revised	Details	By	On	At	Date

Drawing status:

For information

Notes

The drawing, design and information is subject to copyright of the firm's "Professional Institute (SPI) it is not to be reproduced in any way without written permission of the company.

It is the contractor's responsibility to ascertain the location of all services prior to the commencement of work. SPI is not liable for the responsibility of the contractor, any discrepancies shall be reported and clarified at the earliest opportunity.

