




**Key**

-  Preferred Approach Boundary
-  Alternative Areas to Include in Preferred Approach Boundary
-  Formerly Adopted Boundary (Local Plan 1995-2011)

0 90 180 360  
Metres

