





**Key**

-  Preferred Approach Boundary
-  Alternative Area to Include in Preferred Approach Boundary
-  Formerly Adopted Boundary (Local Plan 1995-2011)
-  Neighbourhood Plan Proposed Boundary

