





Key

-  Preferred Approach Boundary
-  Formerly Adopted Boundary (Local Plan 1995-2011)

0 45 90 180 Metres