

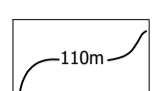


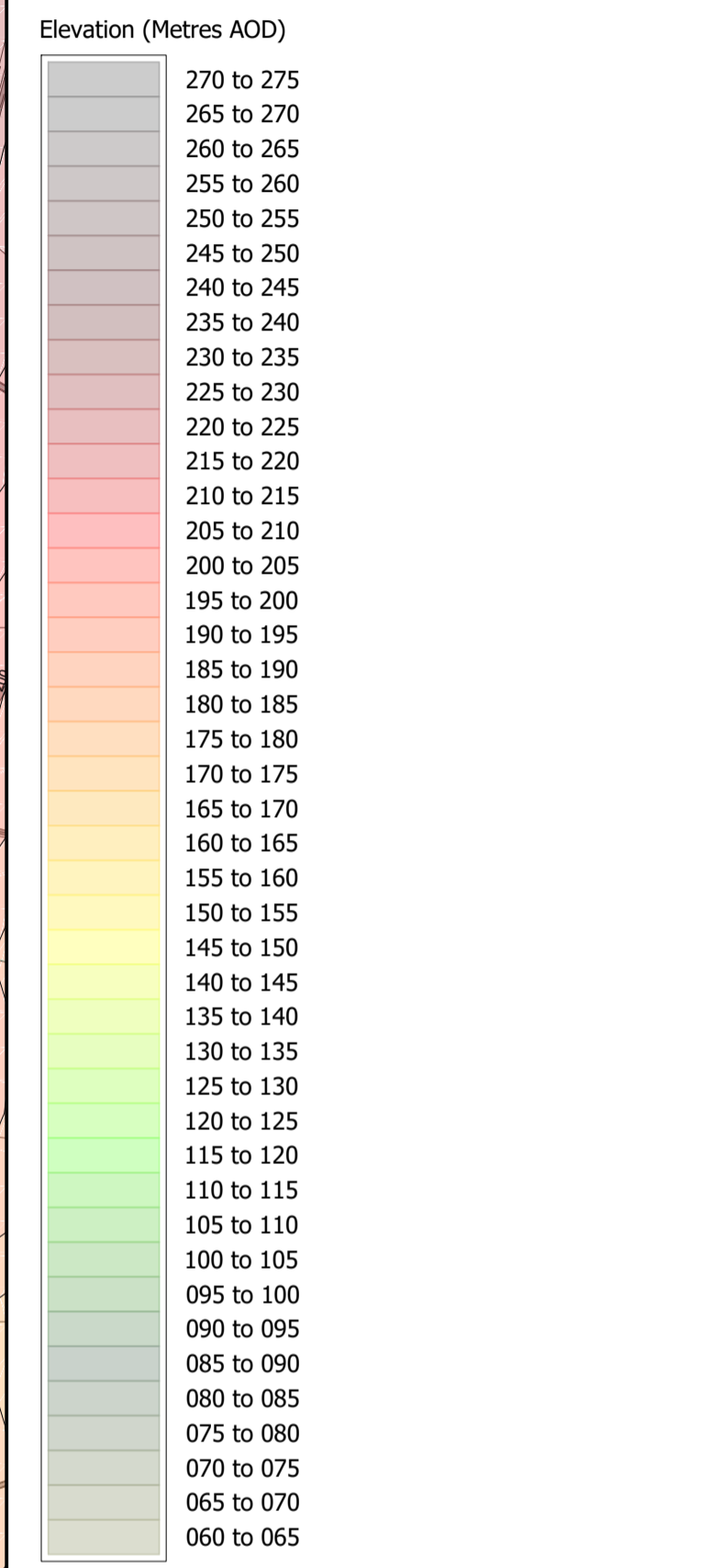


### Legend

-  Site Boundary
-  Existing Water Courses and Features ^
-  Contours/Spot Heights (Metres AOD) ^
-  Ridgelines
-  Valleys




Sources: ^ OS Mapping  
 Data collated for constraints and analysis mapping is based on publicly available sources at the time of preparation inserted using the British National Grid and may itself not be accurate. Stantec shall not be liable for the accuracy of data derived from external sources.

### Figure 2

Project  
**Land off Northcote Hill  
 (Phase I and II), Honiton**  
 Drawing Title  
**Topography Plan**

Date	Scale	Drawn by	Check by
26.03.2025	1:10,000 @A1 1:20,000 @A3	DW	SC
Project No	Drawing No	Revision	
333102063	LN-LP-02		



Stantec UK Limited  
 101 Victoria Street  
 Bristol  
 BS1 6GU  
 T: 0117 929 9677

stantec.com/uk