













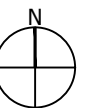




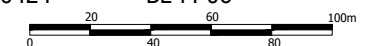
LEGEND

-  Site Boundary
-  Main Access
-  Pedestrian/Cycle only access
-  New Homes
-  Streets
-  Foot & Cycle Path
-  Tunnel Lane Pedestrian & Cycle route
-  Public Open Space
-  Play Areas
-  Trees and Hedges
-  Attenuation Ponds
-  Potential Noise Bund
-  Proposed Pumping Station
-  Proposed Sub-Station

Project
**Land off Northcote Road,
 Honiton**
 Drawing Title
Illustrative Masterplan



Date 16.12.22	Scale 1:2500@A3	Drawn by RHM	Check by AT
Project No 20424	Drawing No BL-M-06		Revision H



Town Planning • Master Planning & Urban Design • Architecture •
 Landscape Planning & Design • Infrastructure & Environmental Planning •
 Heritage • Graphic Communication •
 Communications & Engagement • Development Economics

bartonwillmore.co.uk



Offices at Birmingham Bristol Cambridge Cardiff Ebbsfleet Edinburgh
 Glasgow Leeds London Manchester Newcastle Reading Southampton