

Approximate extent of the Site

South Western Mainline railway



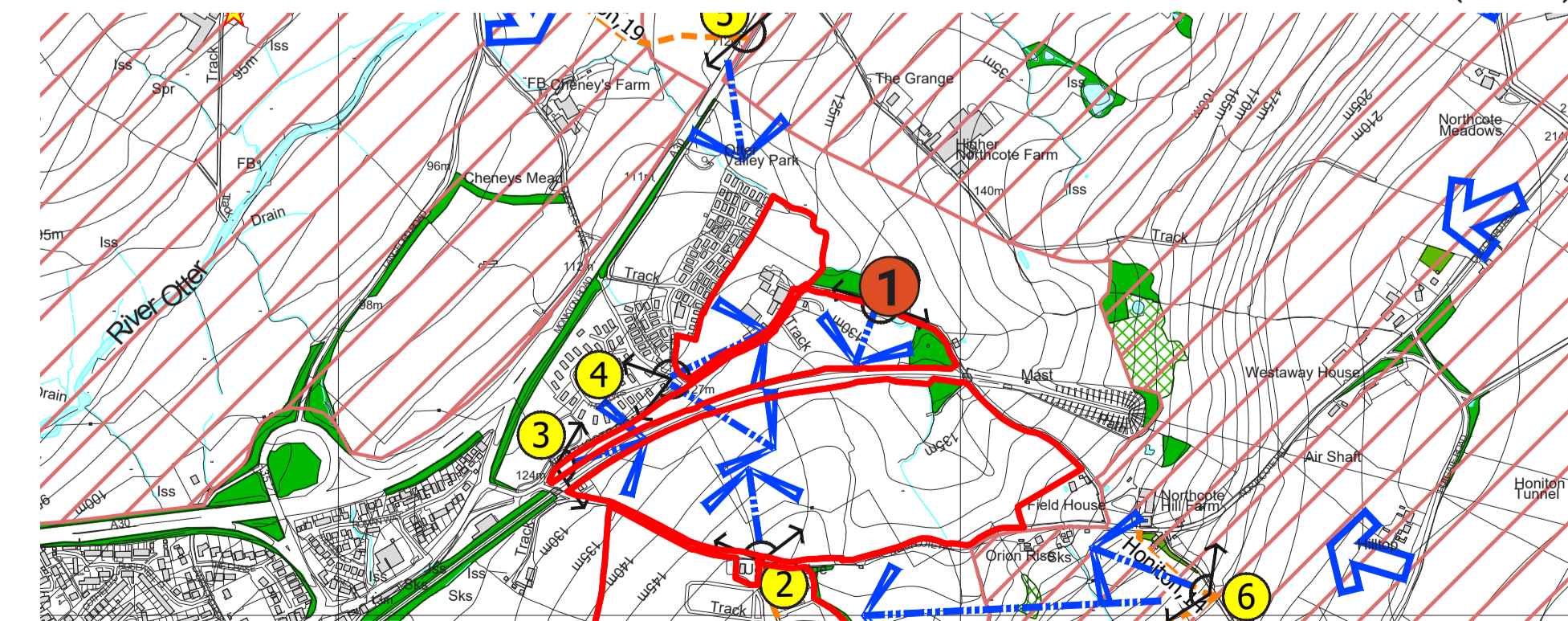
Site Context Photograph 1: View South-West from Tunnel Lane

This panorama is not to scale. For contextual information only

90° Horizontal field of view extract



Location Plan (N.T.S.)



Easting / Longitude: 317925 / 50.806995°  
Northing / Latitude: 101476 / -3.166217°  
Elevation: 130.4m (AOD)  
Distance to the Site: 6m

Date Taken: 06/03/2025  
Camera: Canon 6D (Full Frame Sensor)  
Lens: 50mm fixed lens

Visualisation Type: Type 1 Annotated Viewpoint Photograph  
Enlargement Factor: 100%  
Projection: Cylindrical

Drawn By: MN  
Checked By: HG  
Approved By: XX

Project Number: 333101063  
Project Name: Land off Northcote Road, Honiton

Site Context Photographs

View at a comfortable arm's length @A1



Approximate Extent of the Site



Site Context Photograph 2: View north on Northcote Hill

This panorama is not to scale. For contextual information only

90° Horizontal field of view extract



Easting / Longitude: 317717 / 50.803440°  
Northing / Latitude: 101084 / -3.169083°  
Elevation: 152.8m (AOD)  
Distance to the Site: 285m

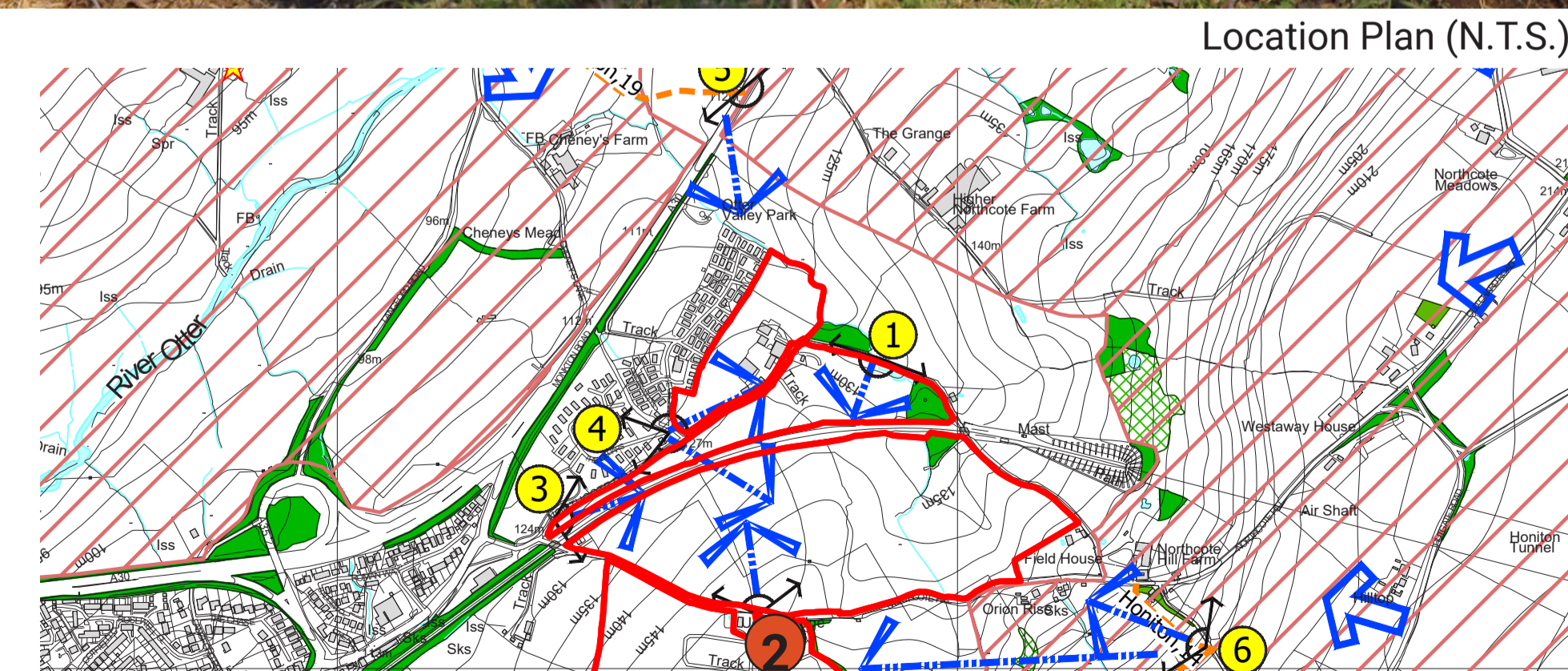
Date Taken: 06/03/2025  
Camera: Canon 6D (Full Frame Sensor)  
Lens: 50mm fixed lens

Visualisation Type: Type 1 Annotated Viewpoint Photograph  
Enlargement Factor: 100%  
Projection: Cylindrical

Drawn By: MN  
Checked By: HG  
Approved By: XX


Project Number: 333101063  
Project Name: Land off Northcote Road, Honiton

Site Context Photographs



View at a comfortable arm's length @A1





**Site Context Photograph 3: View east on Northcote Hill**

This panorama is not to scale. For contextual information only

90° Horizontal field of view extract



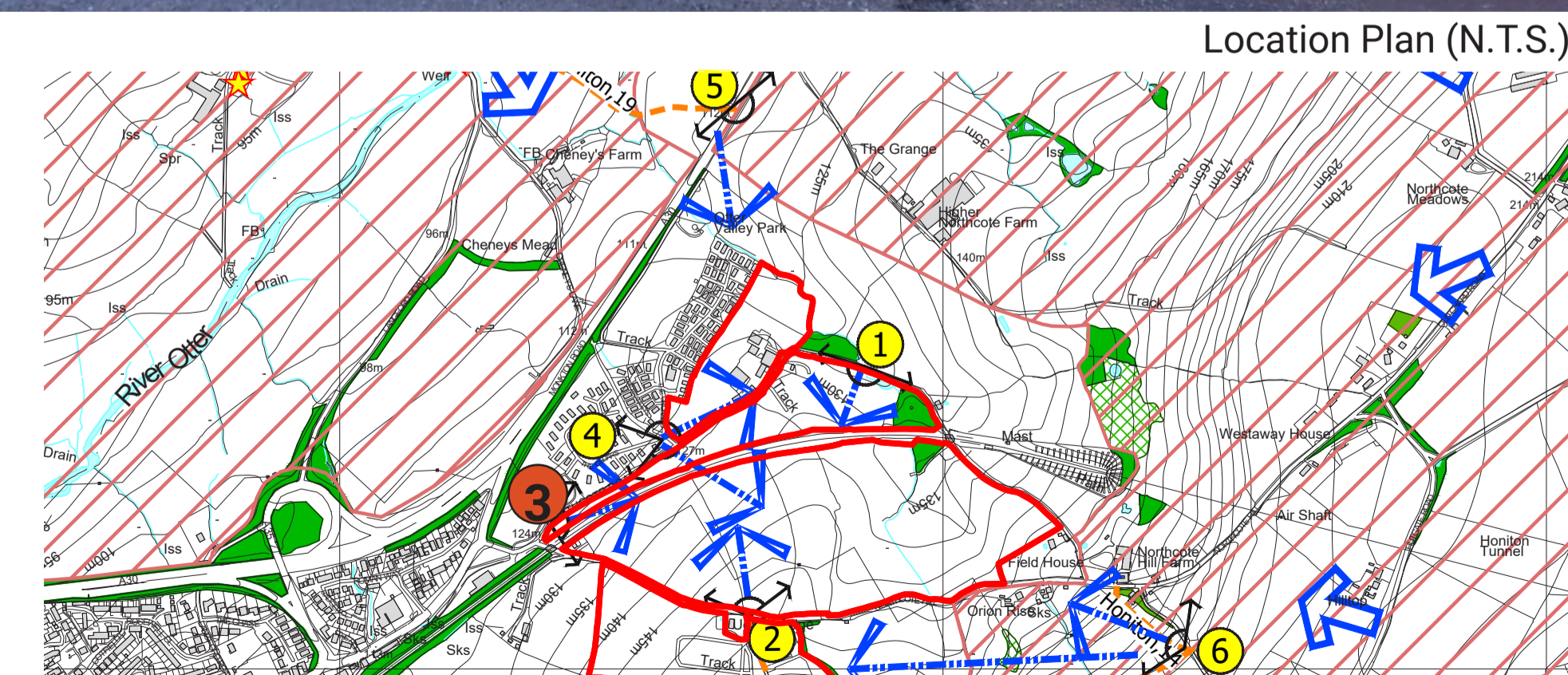
Easting / Longitude: 317369 / 50.804972°  
 Northing / Latitude: 101260 / -3.174054°  
 Elevation: 126.7m (AOD)  
 Distance to the Site: 7m

Date Taken: 05/02/2021  
 Camera: Canon 6D (Full Frame Sensor)  
 Lens: 50mm fixed lens

Visualisation Type: Type 1 Annotated Viewpoint Photograph  
 Enlargement Factor: 100%  
 Projection: Cylindrical

Drawn By: MN  
 Checked By: HG  
 Approved By: XX

**Project Number: 333101063**  
**Project Name: Land off Northcote Road, Honiton**



**Site Context Photographs**

View at a comfortable  
arm's length @A1





**Site Context Photograph 4: View south-east from entrance to Otter Valley Park**

This panorama is not to scale. For contextual information only

90° Horizontal field of view extract

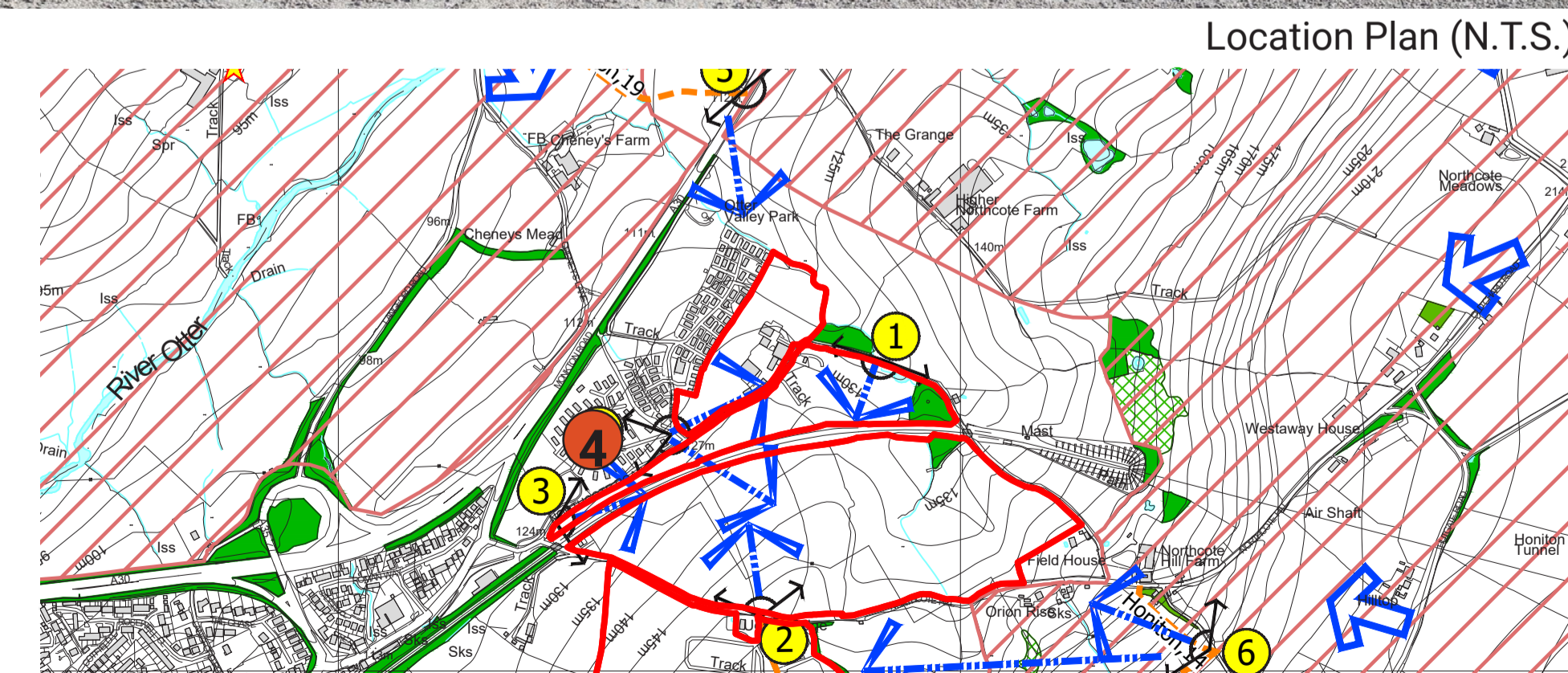


Easting / Longitude: 317541 / 50.806043°  
 Northing / Latitude: 101376 / -3.171648°  
 Elevation: 130.8m (AOD)  
 Distance to the Site: 16m

Date Taken: 06/03/2025  
 Camera: Canon 6D (Full Frame Sensor)  
 Lens: 50mm fixed lens

Visualisation Type: Type 1 Annotated Viewpoint Photograph  
 Enlargement Factor: 100%  
 Projection: Cylindrical

Drawn By: MN  
 Checked By: HG  
 Approved By: XX



**Project Number:** 333101063  
**Project Name:** Land off Northcote Road, Honiton

**Site Context Photographs**

View at a comfortable arm's length @A1

