

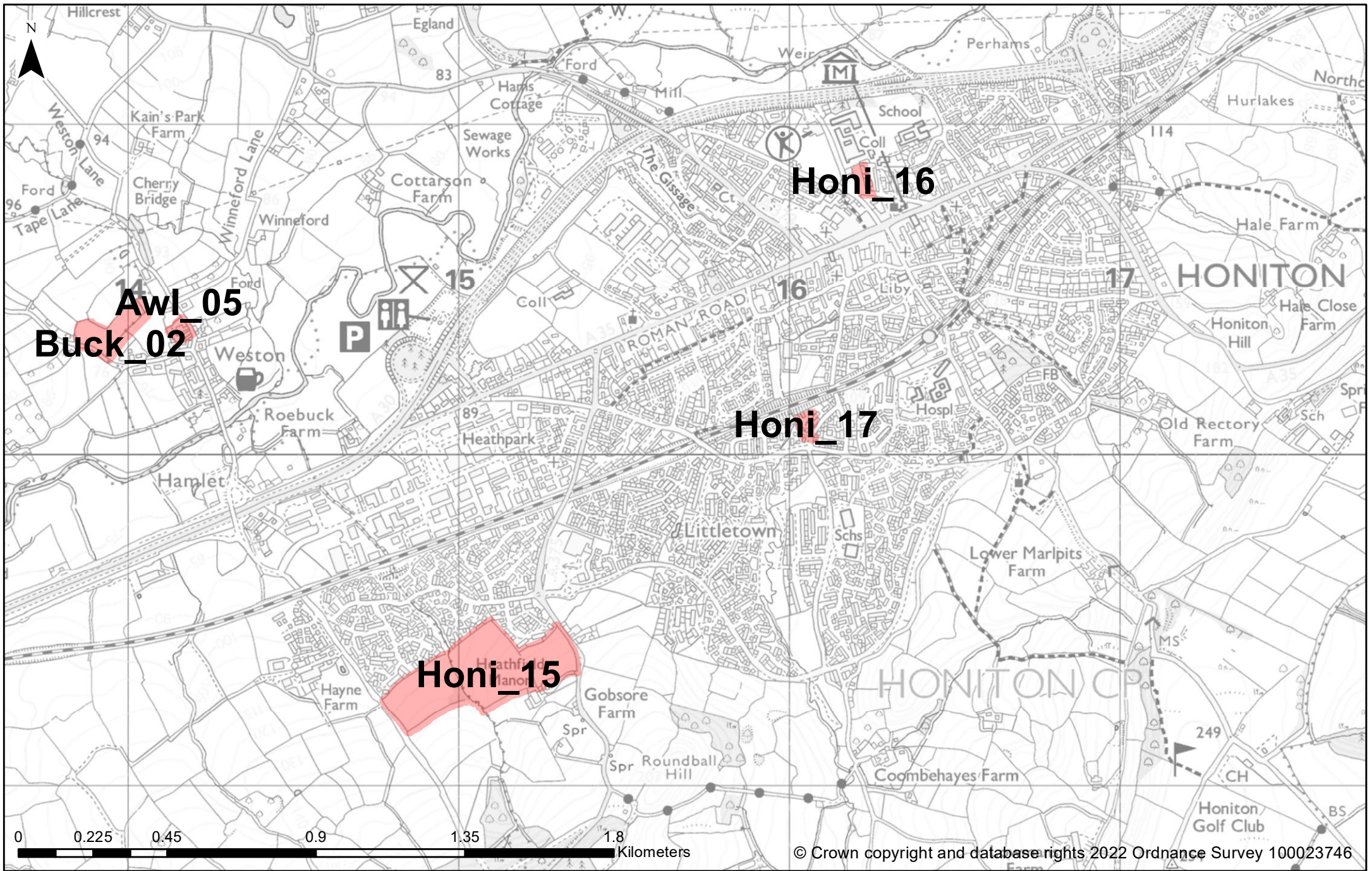
## Appendix D (iii)

### Area Site Plans – Sites identified from 2022 ‘Call for Sites’

The following Maps A to Z and Aa to Ag in this Appendix show the location of the sites in East Devon identified from the 2022 Call for sites and assessed in the 2022 HELAA report.

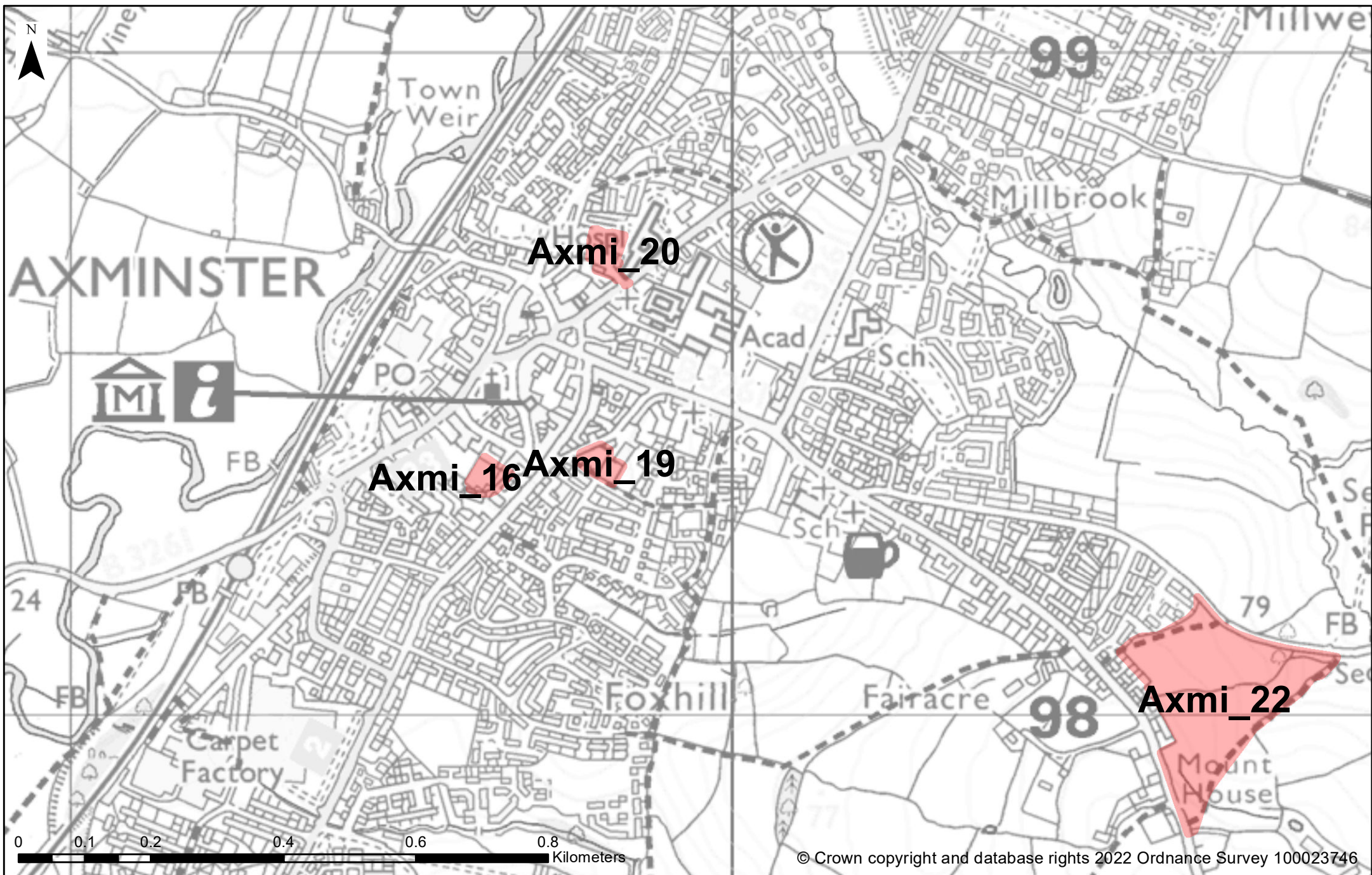
- Map A - Honiton and Awliscombe
- Map B - Axminster south
- Map C - Axminster north
- Map D - Raymonds Hill and Yawl
- Map E - Aylesbeare and Farringdon
- Map F - Beer
- Map G - Whimble
- Map H - Broadclyst Station and south of Cranbrook
- Map I - West Clyst, Kerswell Barton, Redhayes and land north of Tithe
- Map J - Broadclyst
- Map K - Broadhembury
- Map L - Budleigh Salterton
- Map M - Tytherleigh
- Map N - Clyst St George and Ebford
- Map O - Clyst St Mary
- Map P - Seaton and Colyford
- Map Q - Combyne and Uplyme
- Map R - East Budleigh and Otterton
- Map S - Feniton, Talaton and Payhembury
- Map T - Stoke Canon and Huxham

Map U - Kilmington and Shute  
Map V - Newton Poppleford and Venn Ottery  
Map W - Ottery St Mary  
Map X - Southleigh  
Map Y - Stockland  
Map Z - West Hill and Rockbeare  
Map Aa - Wilmington  
Map Ab - Woodbury, Exton and north of Lympstone  
Map Ac - Woodbury Salterton  
Map Ad - Exmouth north and Lympstone  
Map Ae - Exmouth south  
Map Ae - Sidmouth north and Sidbury  
Map Ag - Sidmouth south



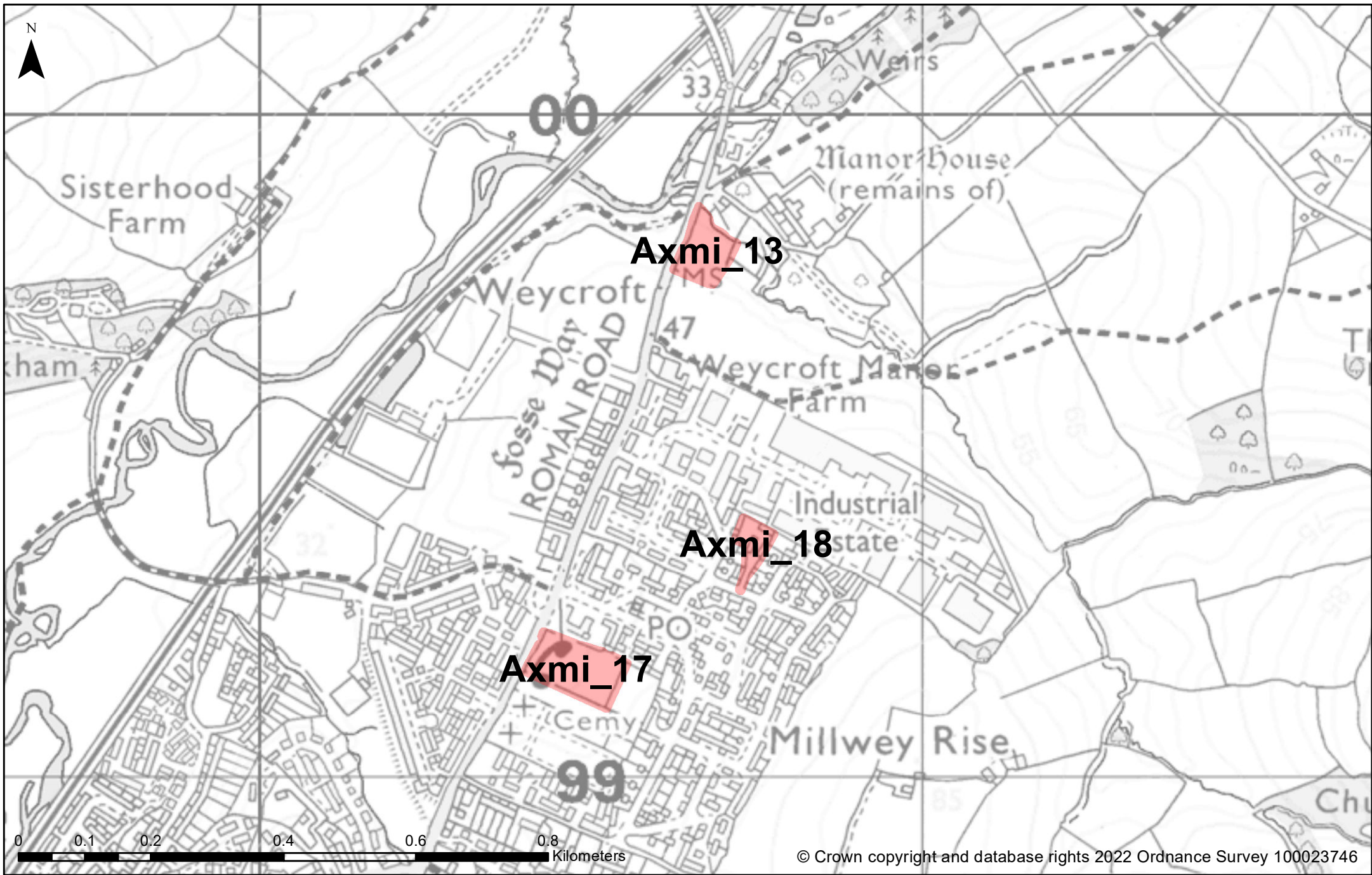
**Map A: Honiton and Awliscombe**



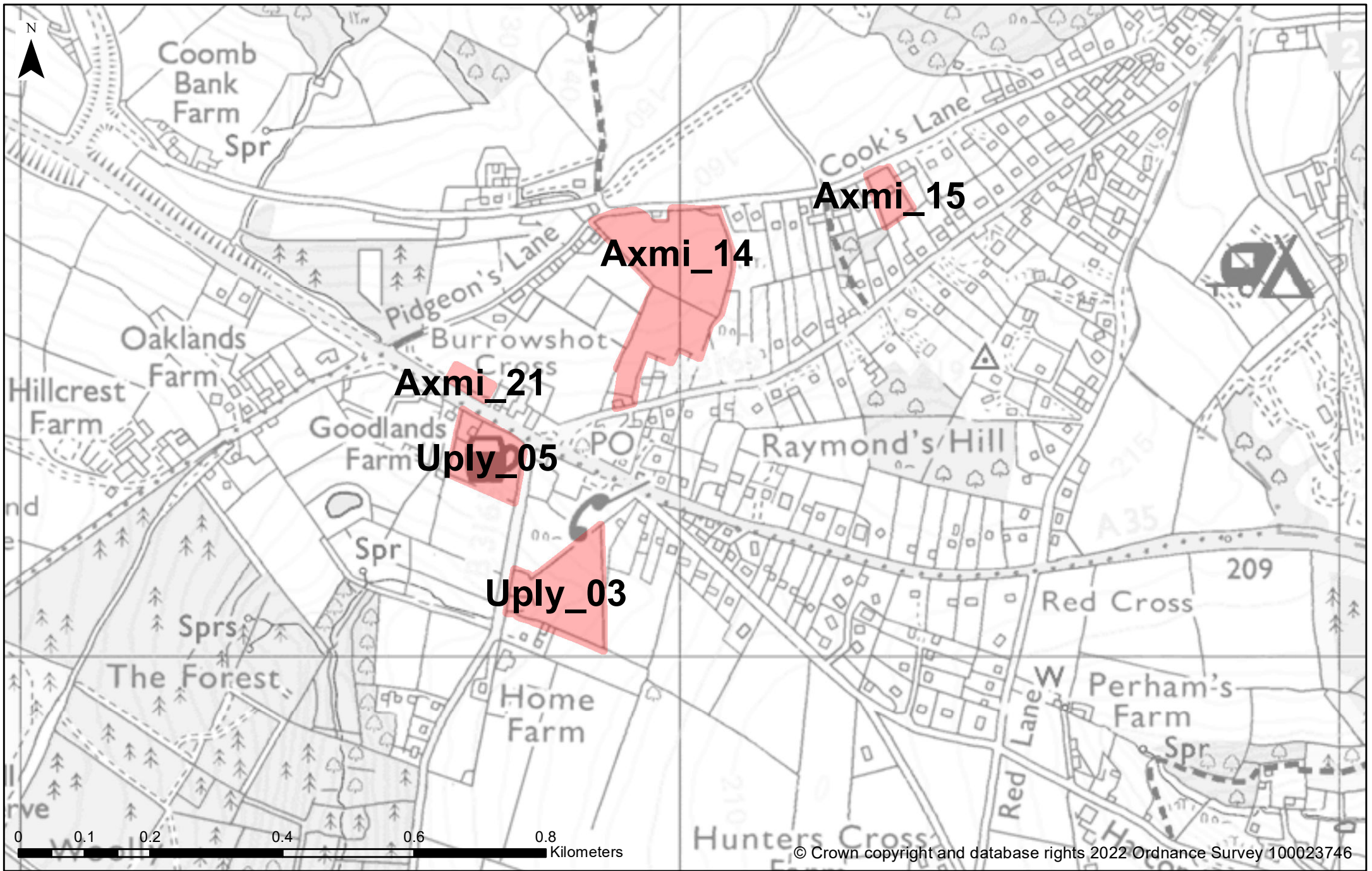


**Map B: Axminster - south**



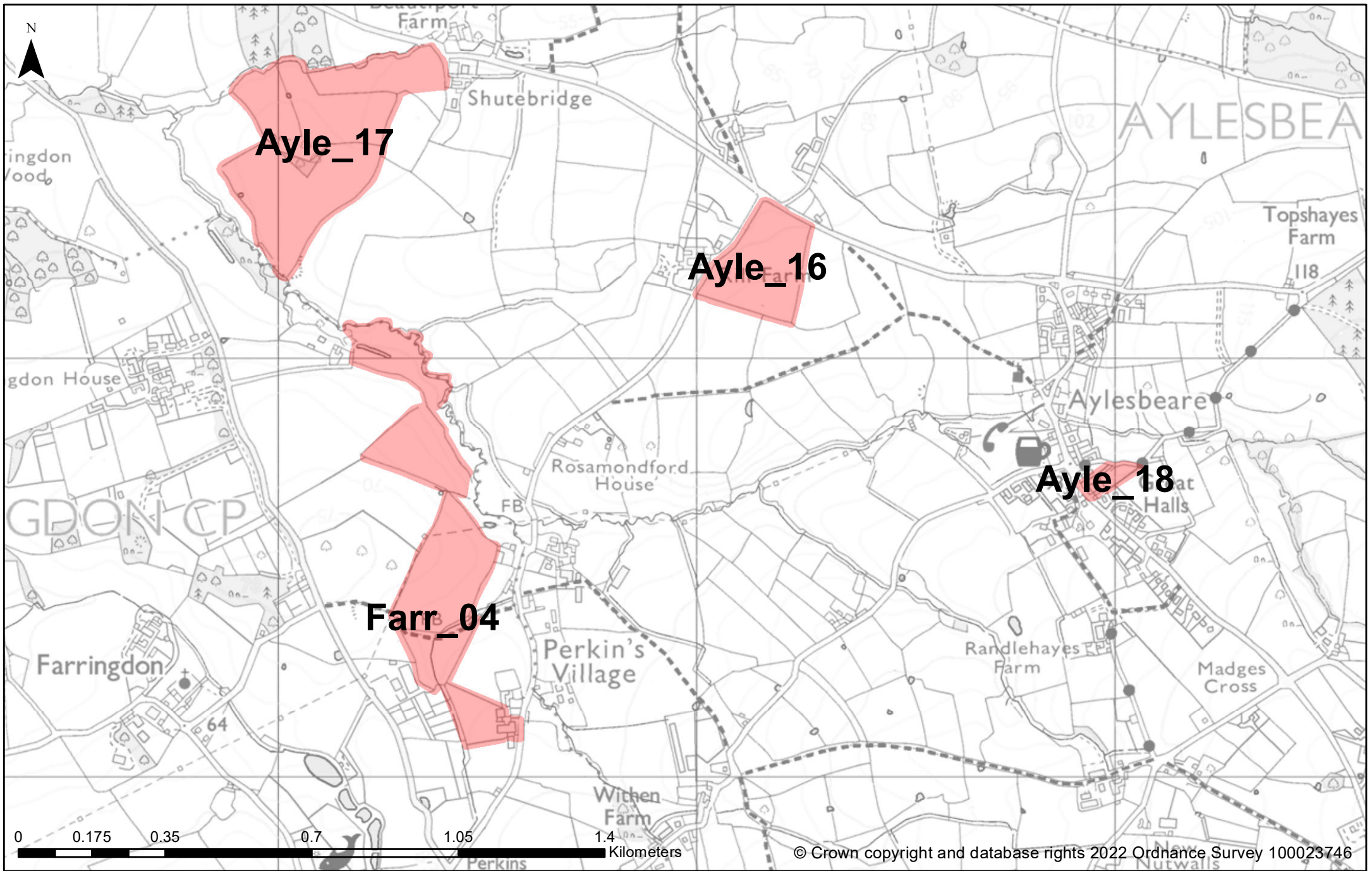


**Map C: Axminster - north**

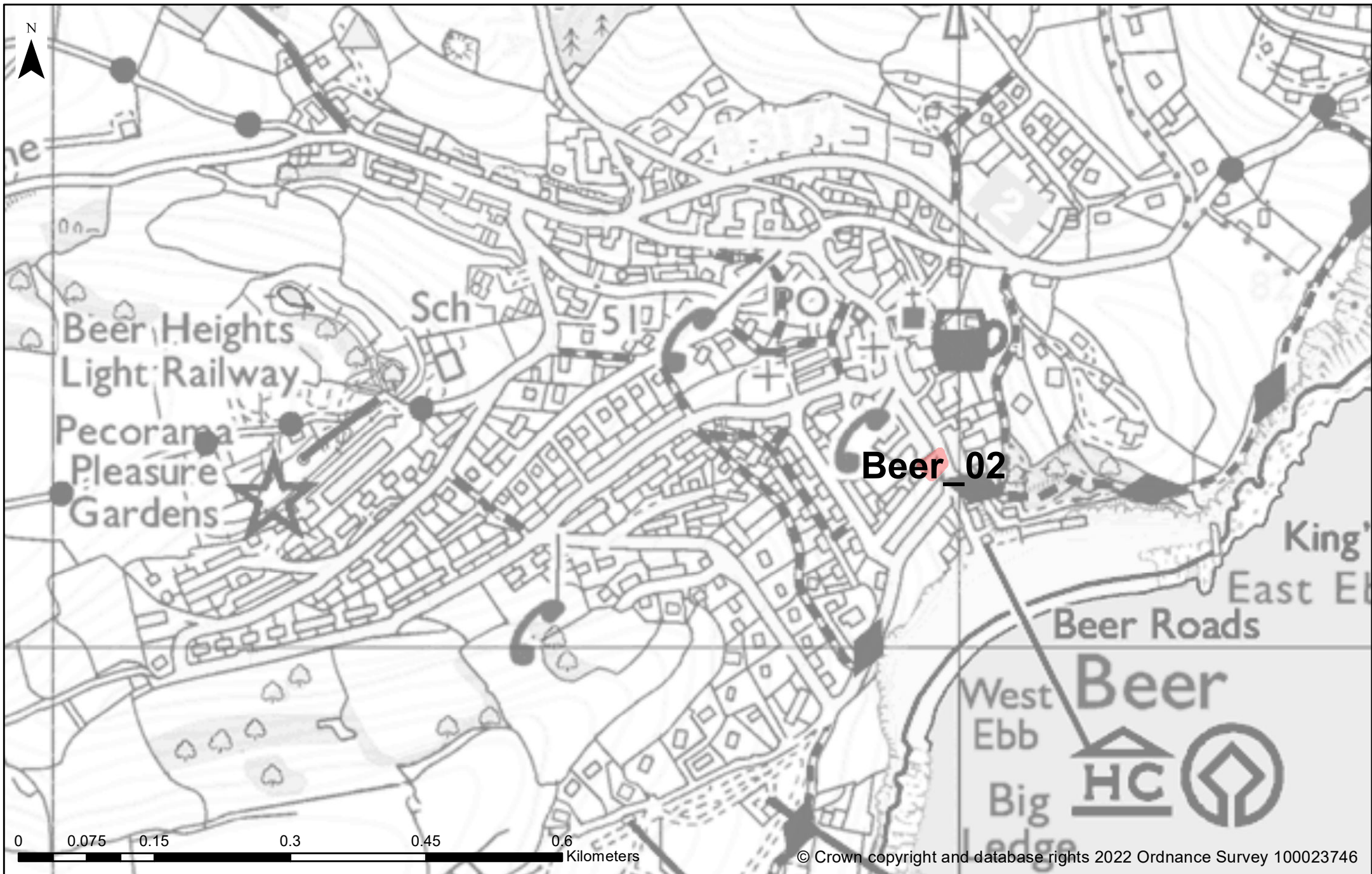


**Map D: Raymonds Hill and Yawl**



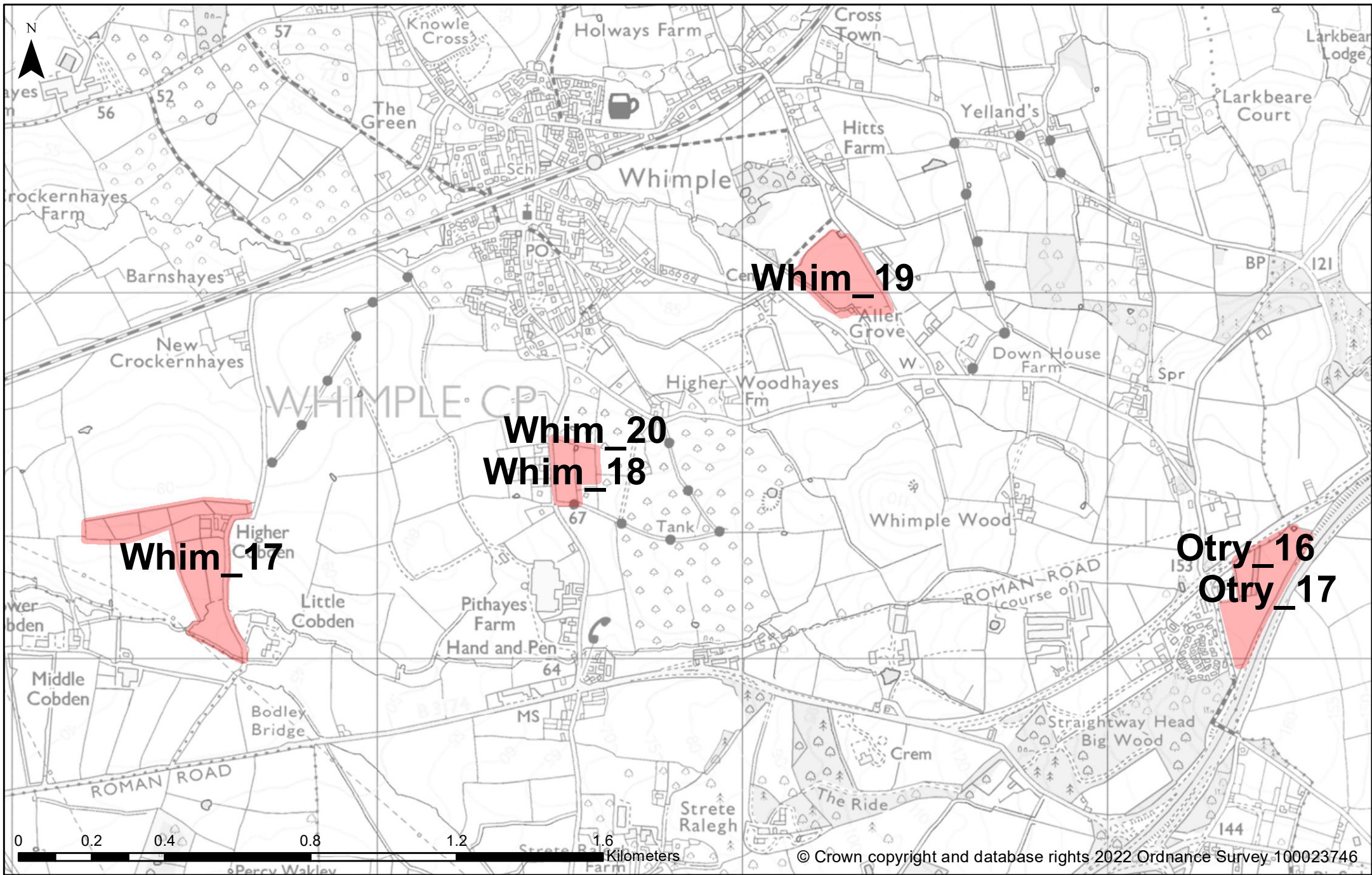


**Map E: Aylesbeare and Farringdon**



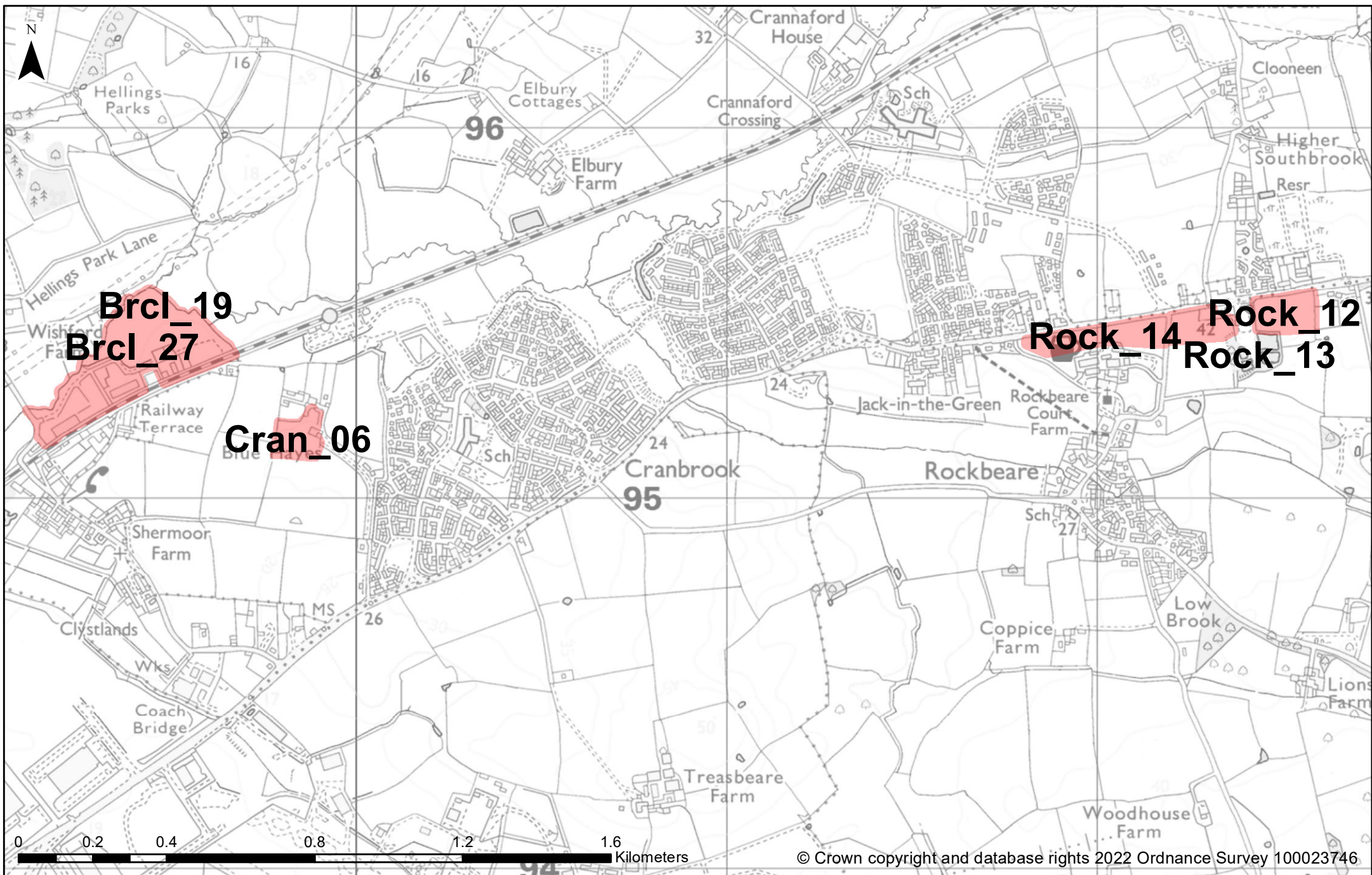
**Map F: Beer**





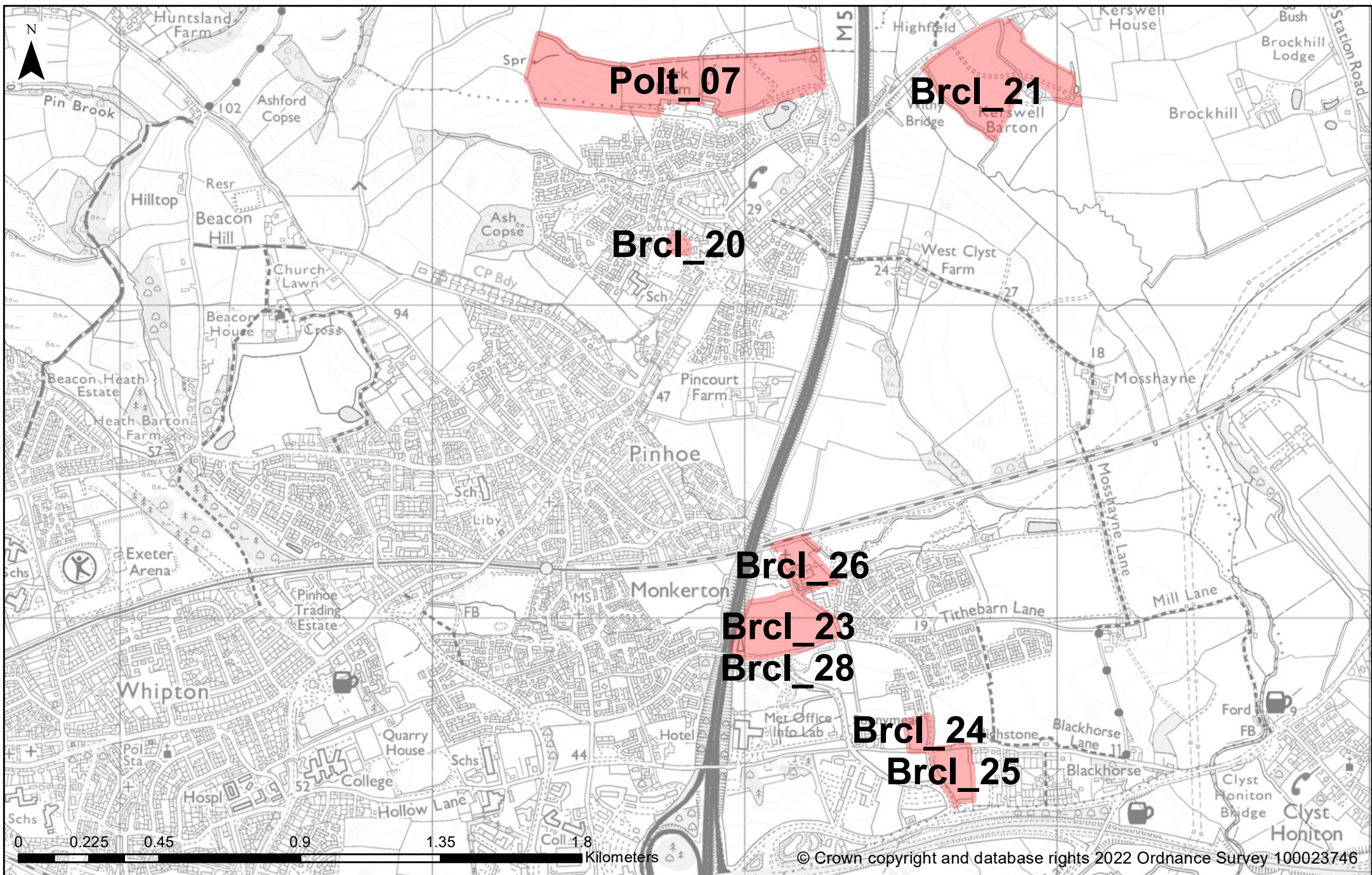
**Map G: Whimble**





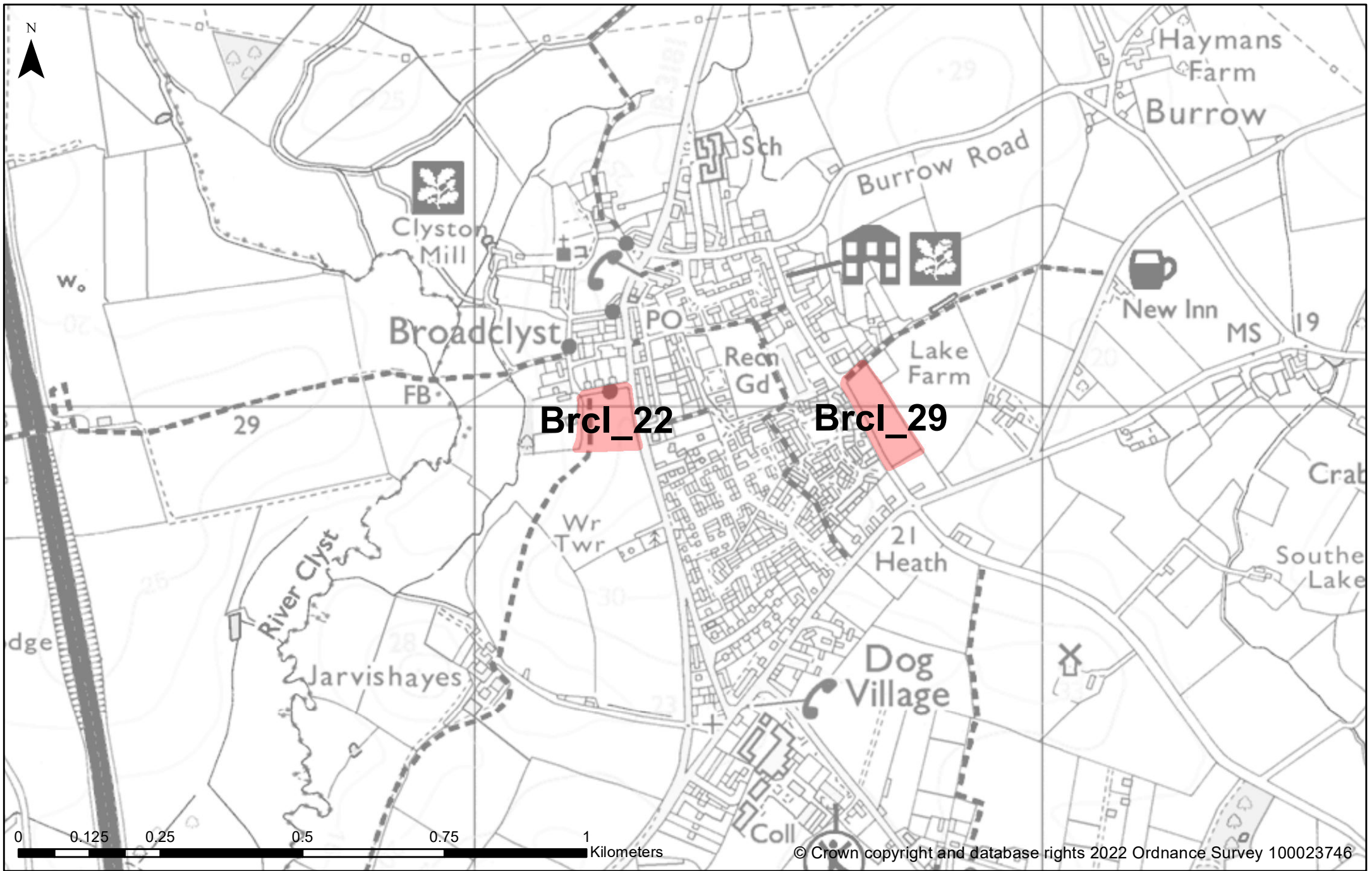
**Map H: Broadclyst Station and south of Cranbrook**





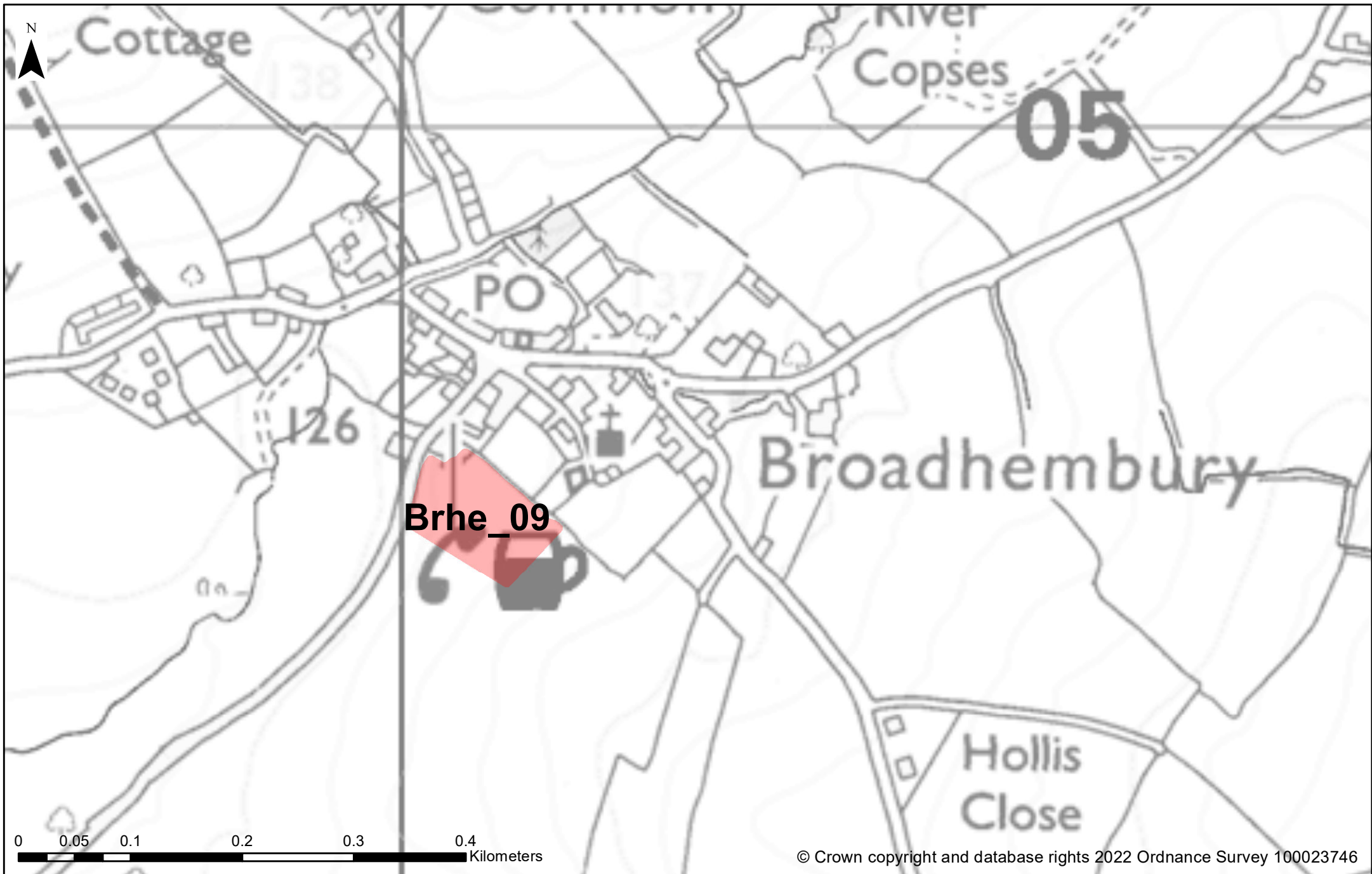
**Map I: West Clyst, Kerswell Barton, Redhayes and land north of Tithebarn Way**





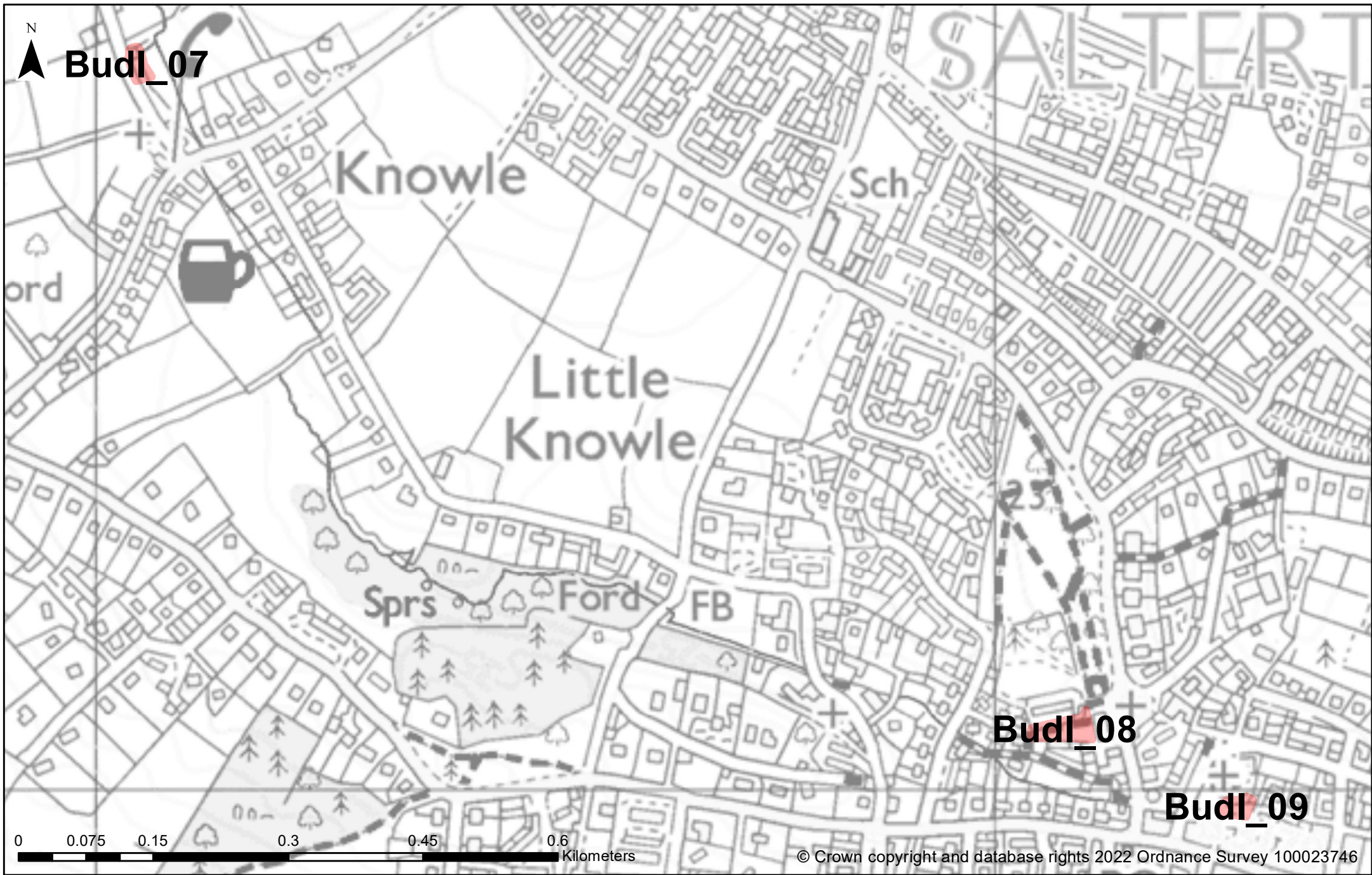
**Map J: Broadclyst**





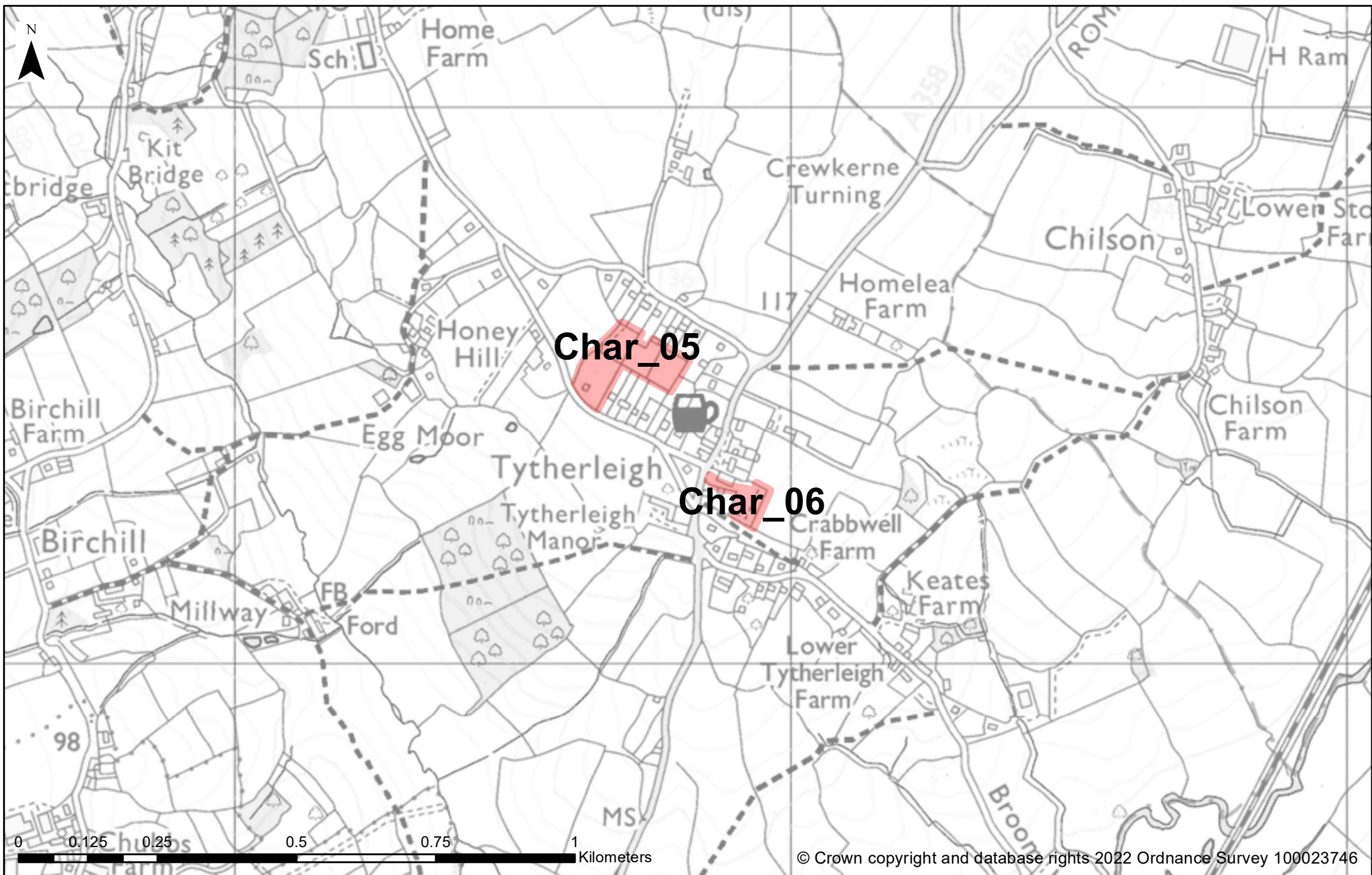
© Crown copyright and database rights 2022 Ordnance Survey 100023746

**Map K: Broadhembury**

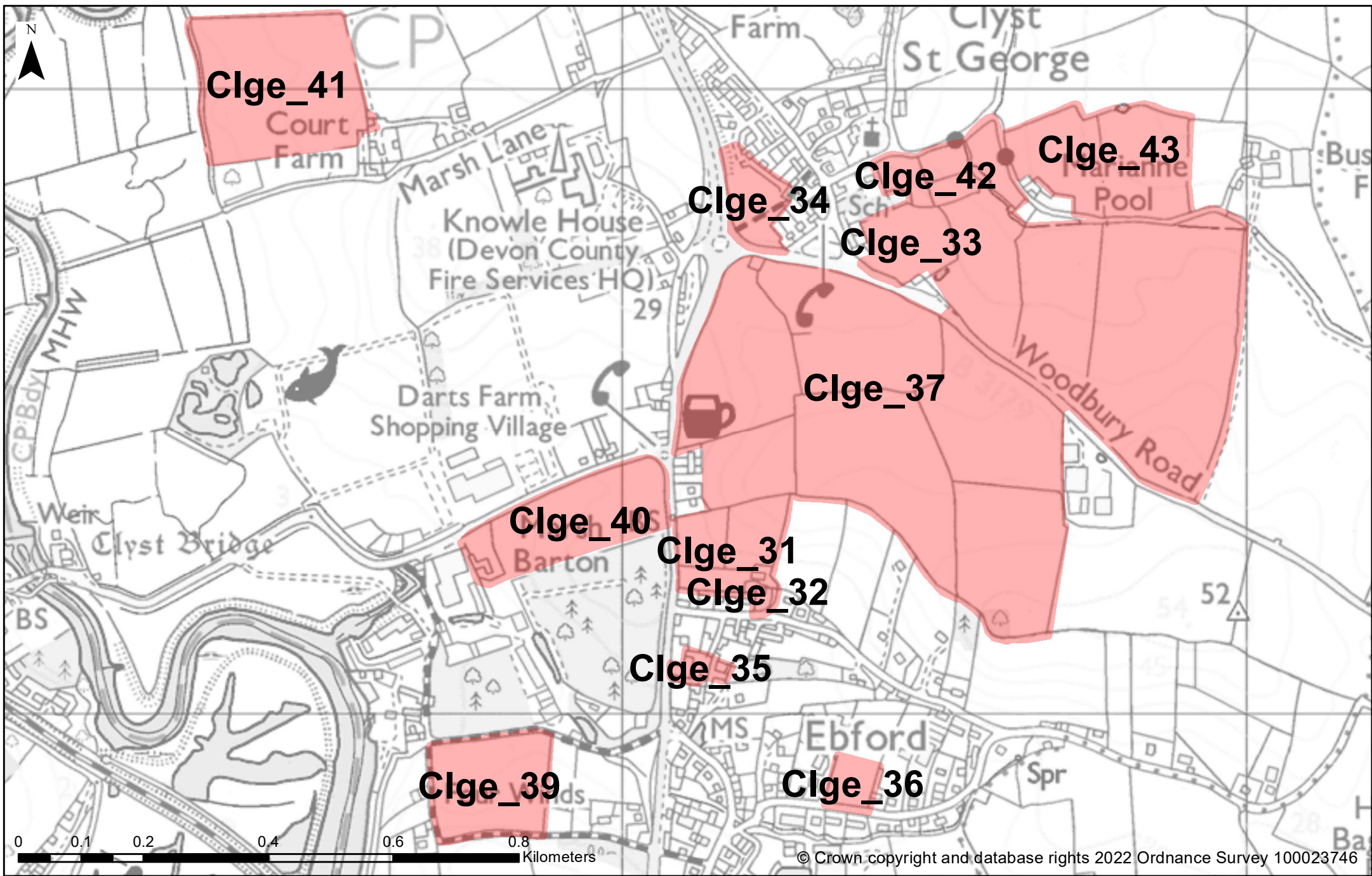


**Map L: Budleigh Salterton**



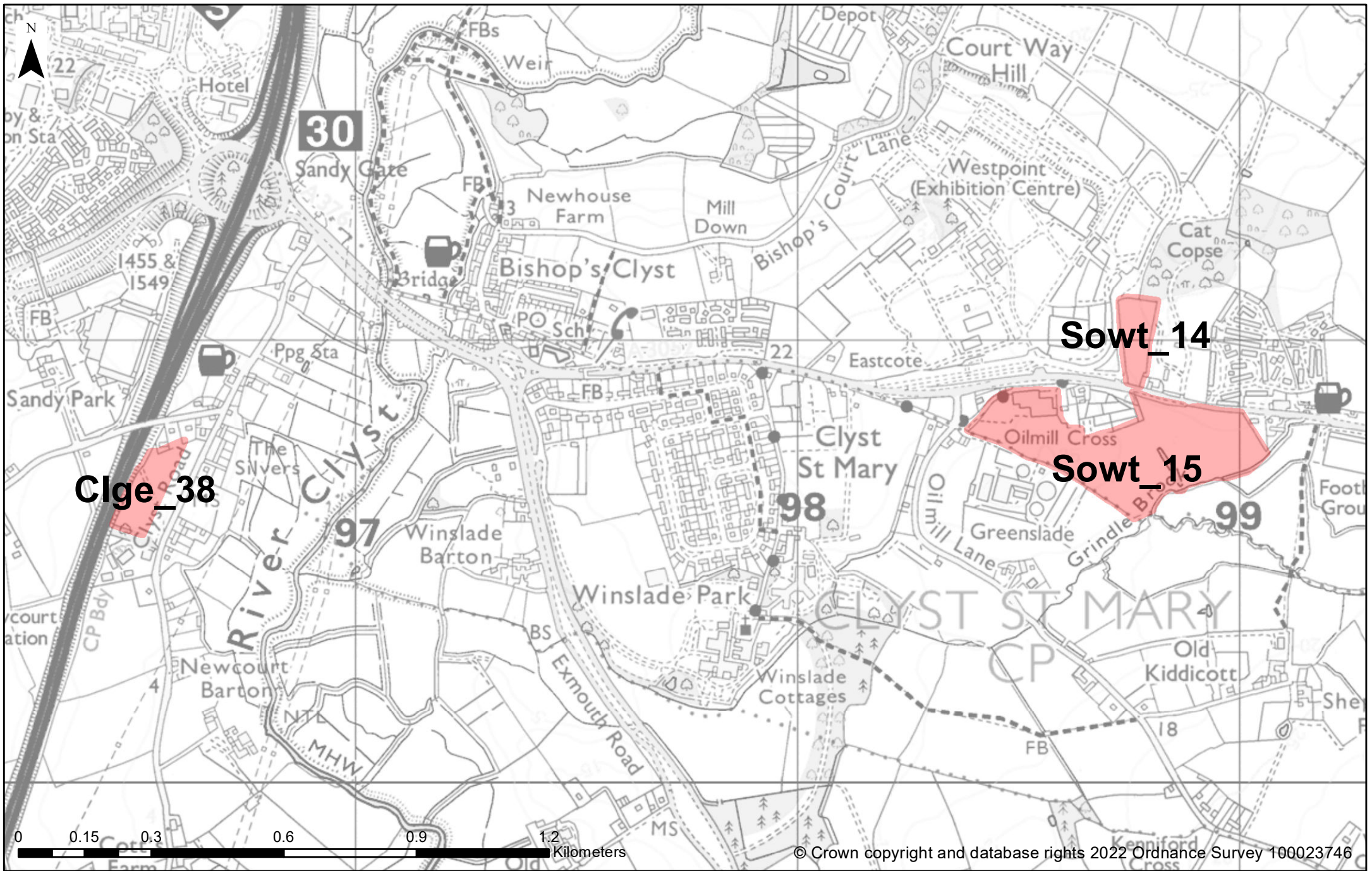


**Map M: Tytherleigh**



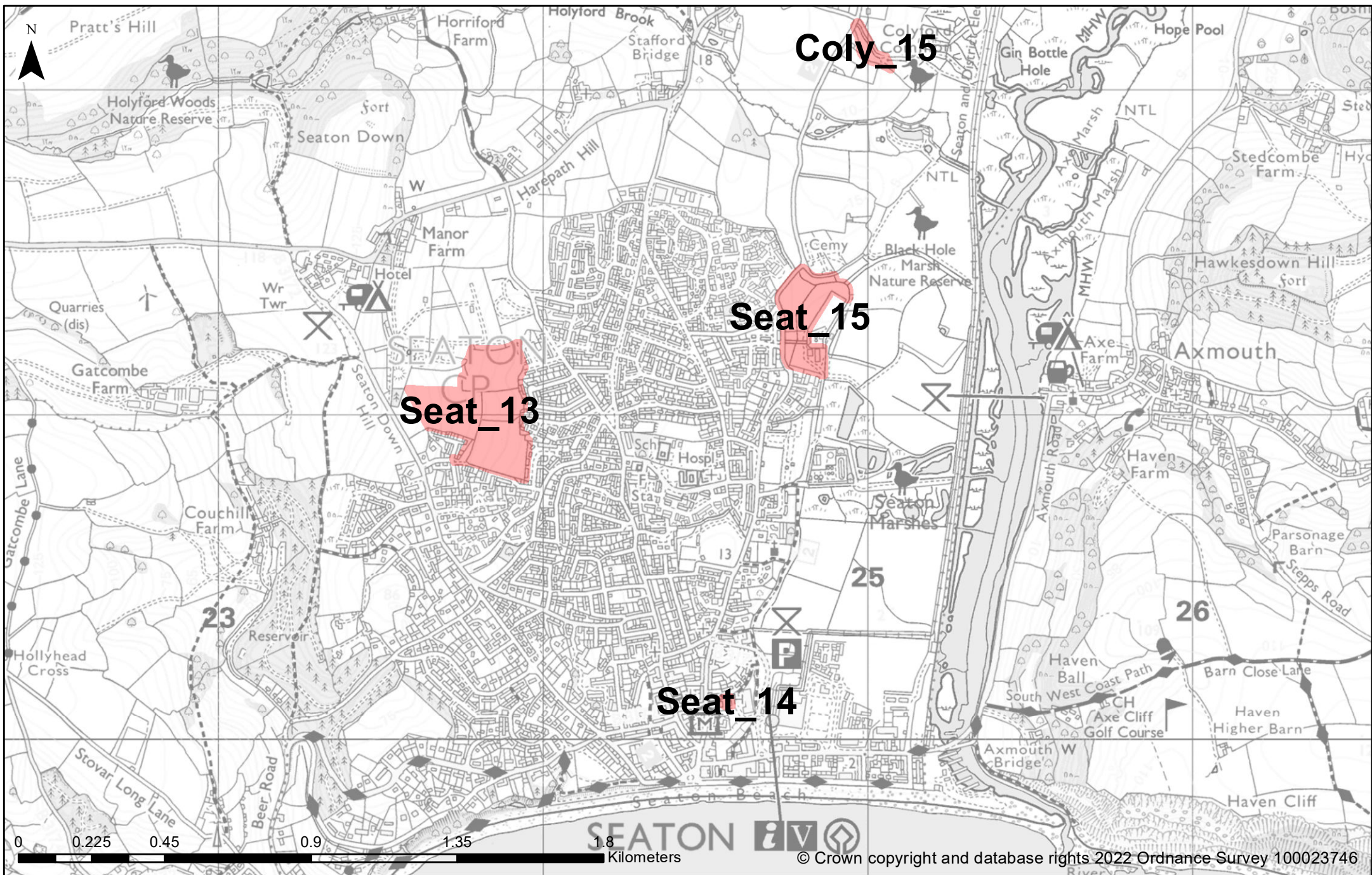
**Map N: Clyst St George and Ebford**





**Map O: Clyst St Mary**



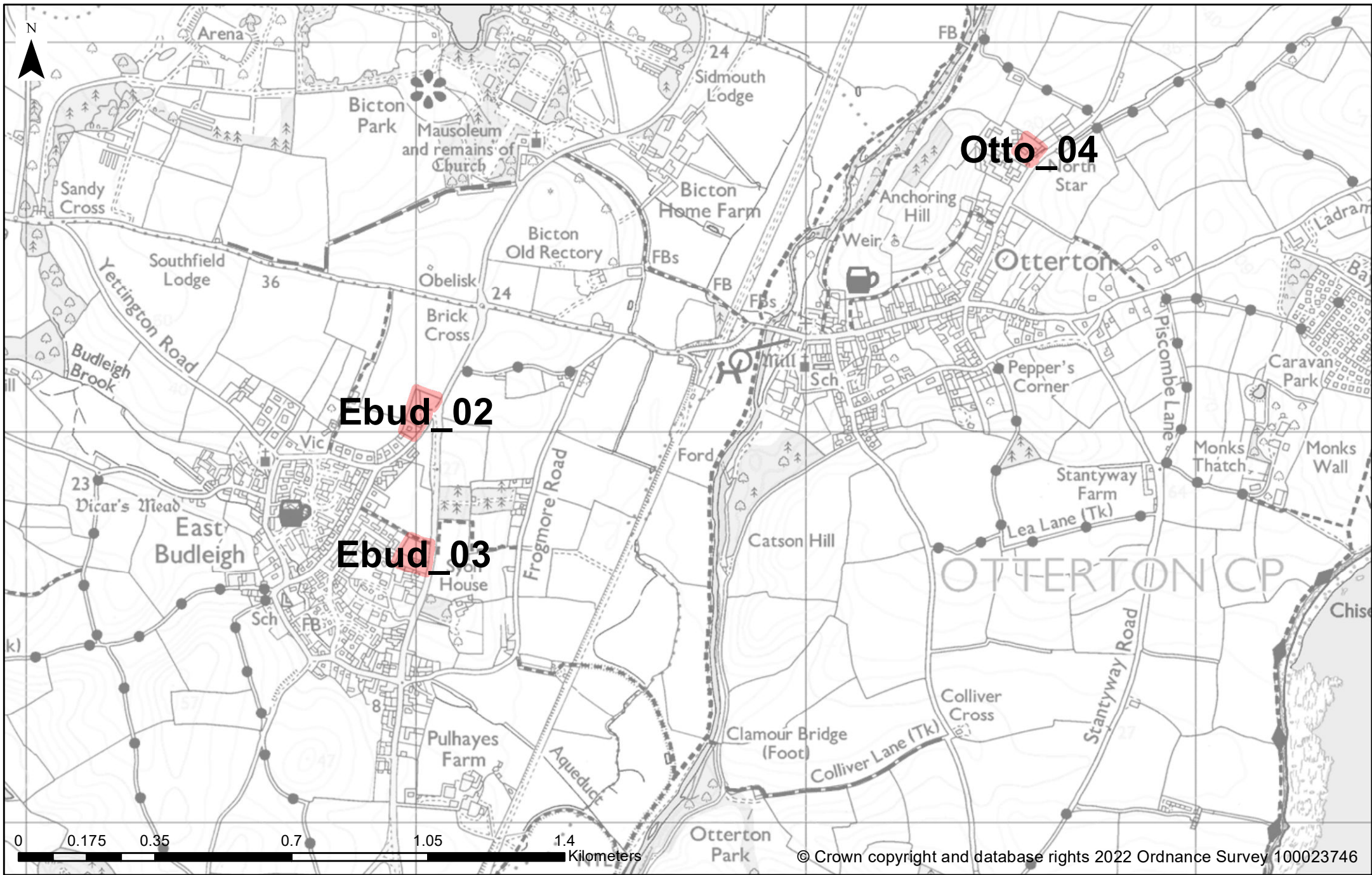


**Map P: Seaton and Colyford**



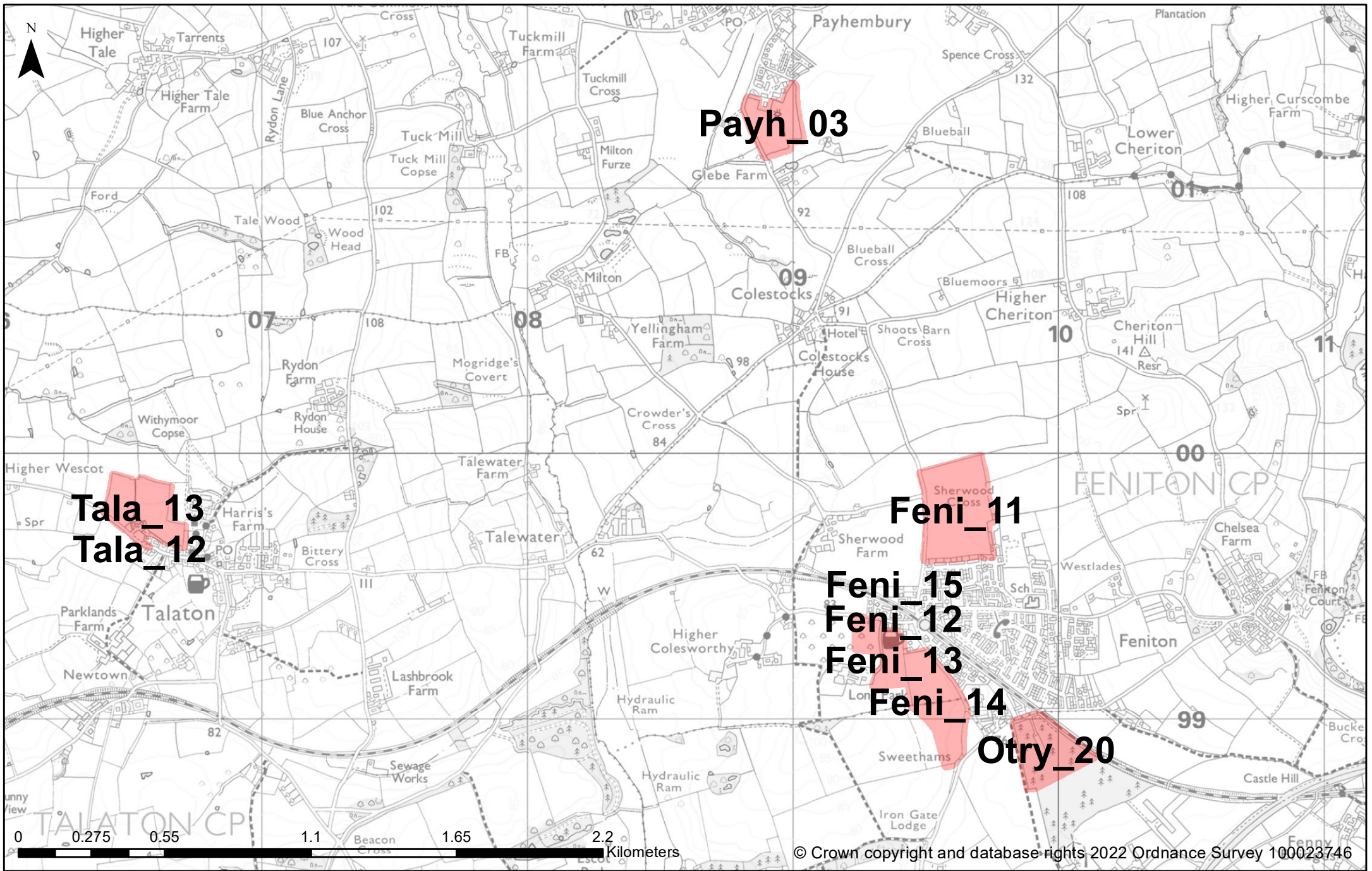




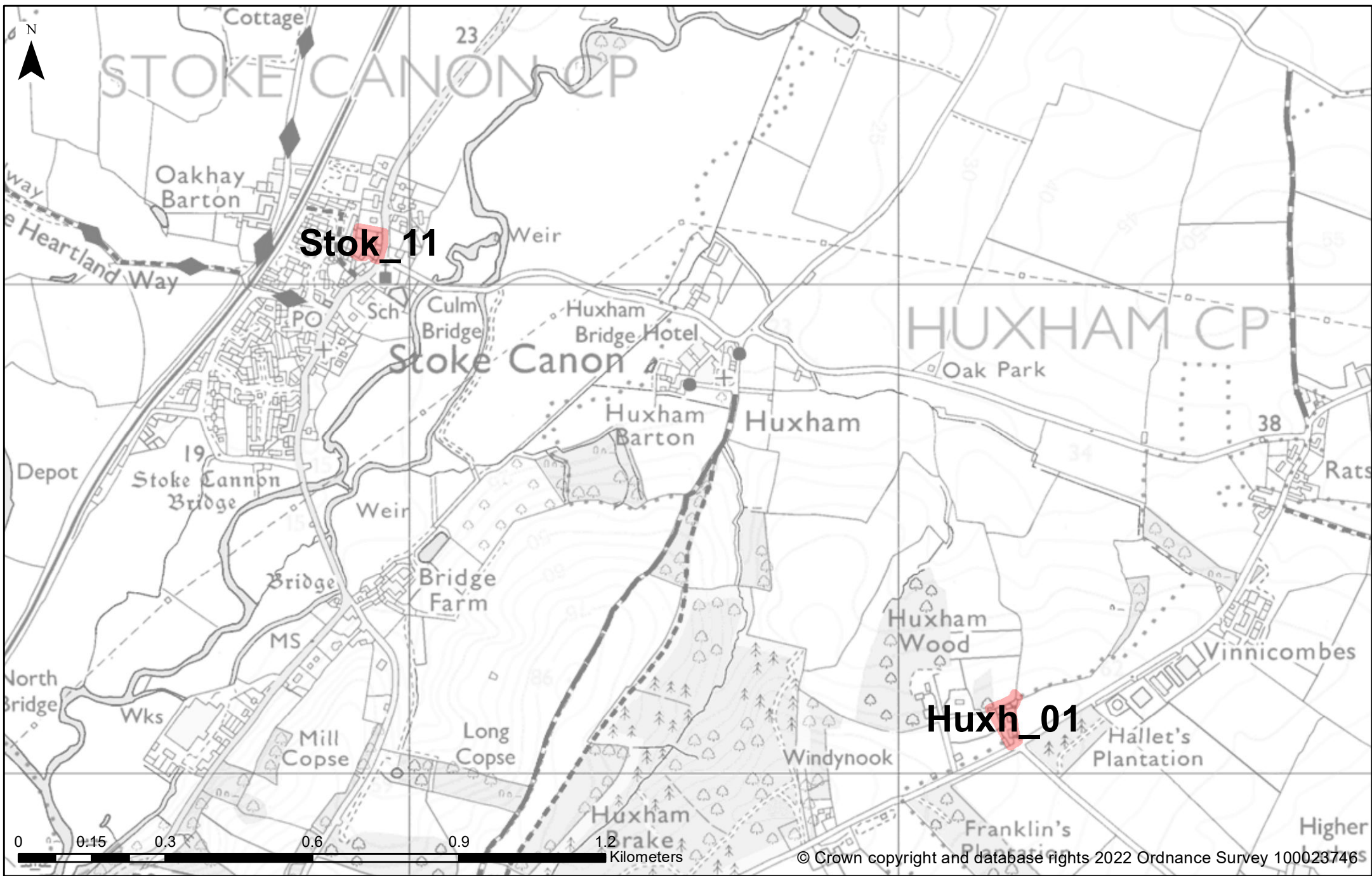


**Map R: East Budleigh and Otterton**



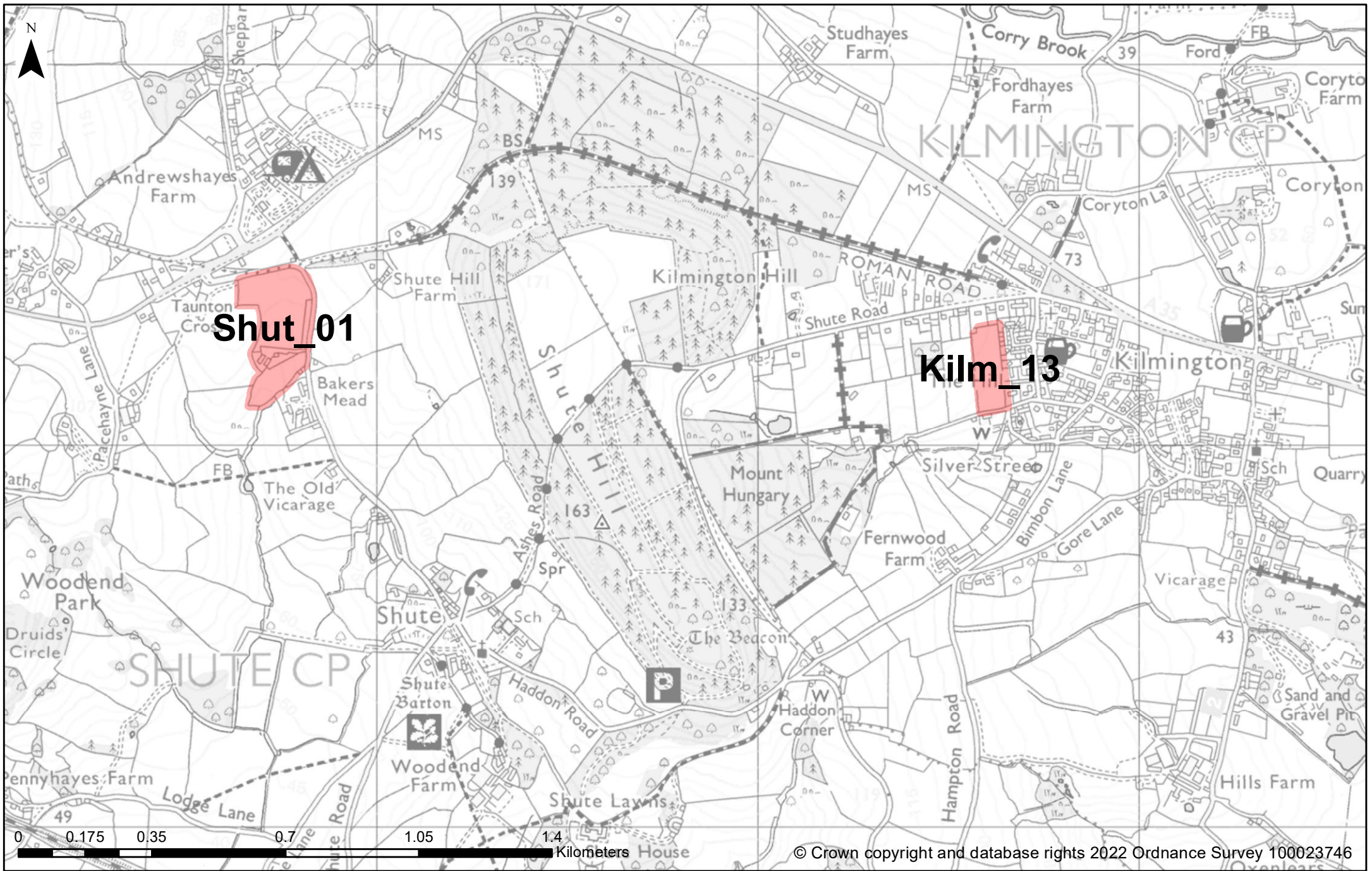


**Map S: Feniton, Talaton and Payhembury**



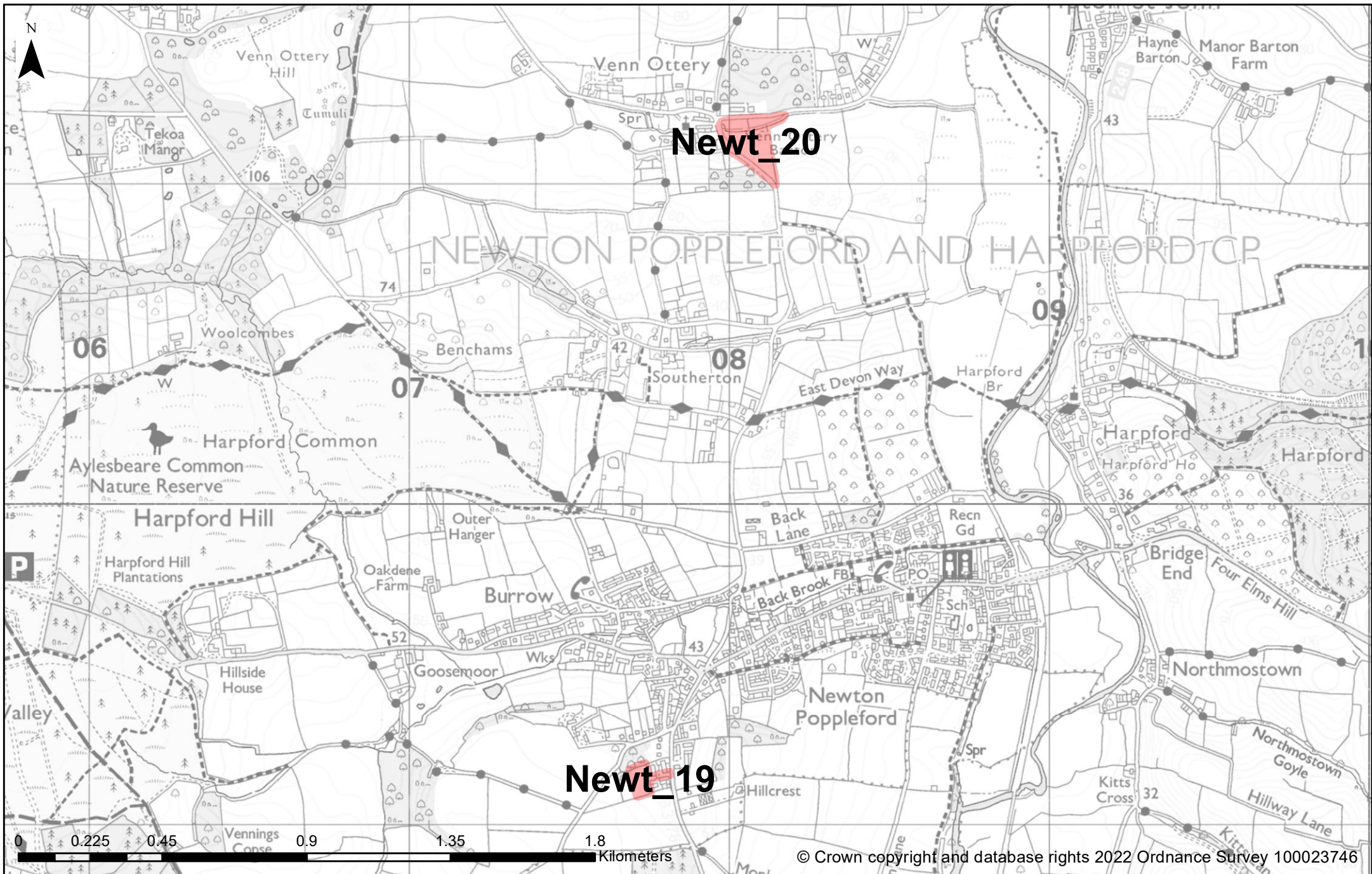
**Map T: Stoke Canon and Huxham**





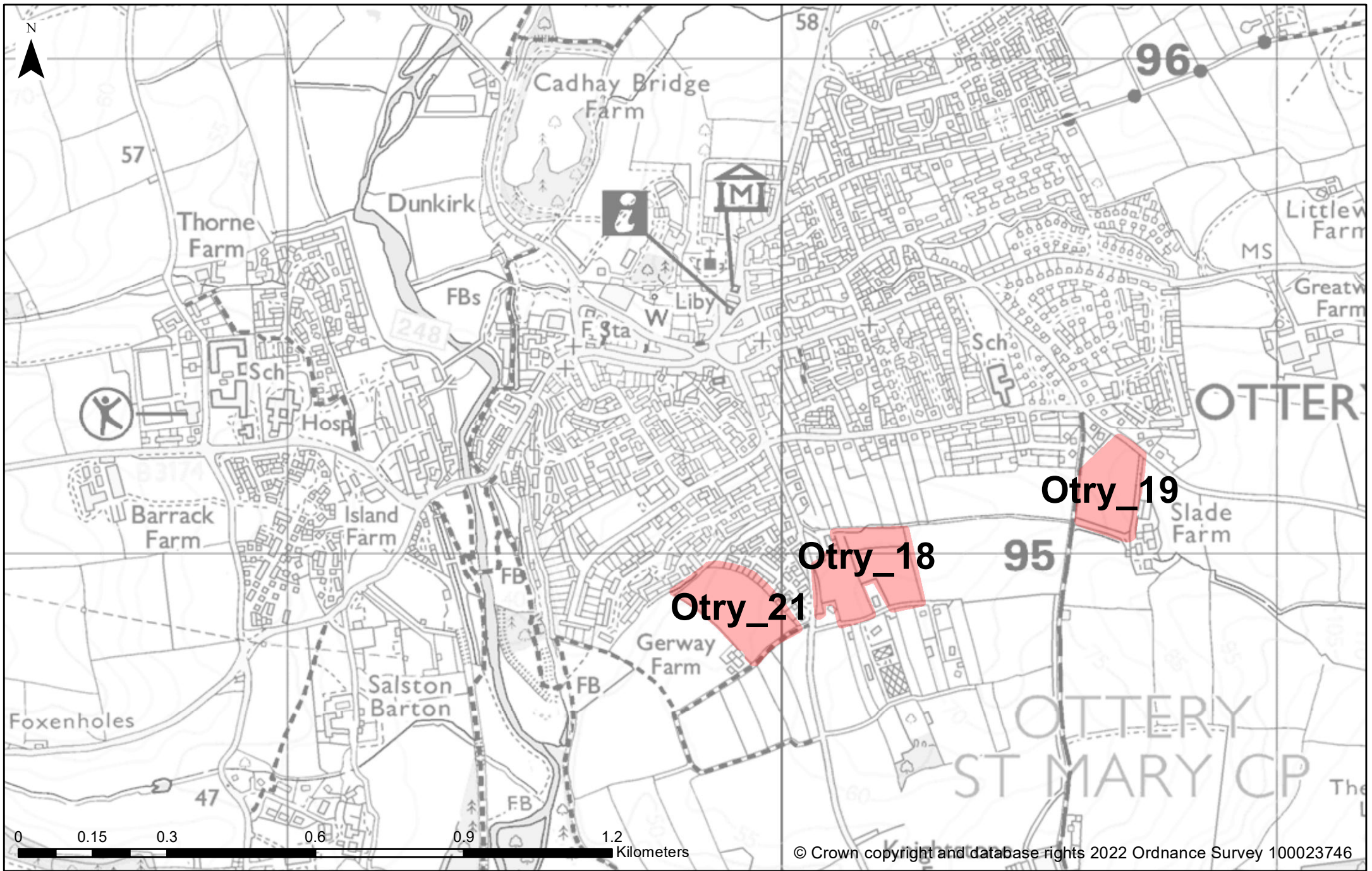
**Map U: Kilmington and Shute**





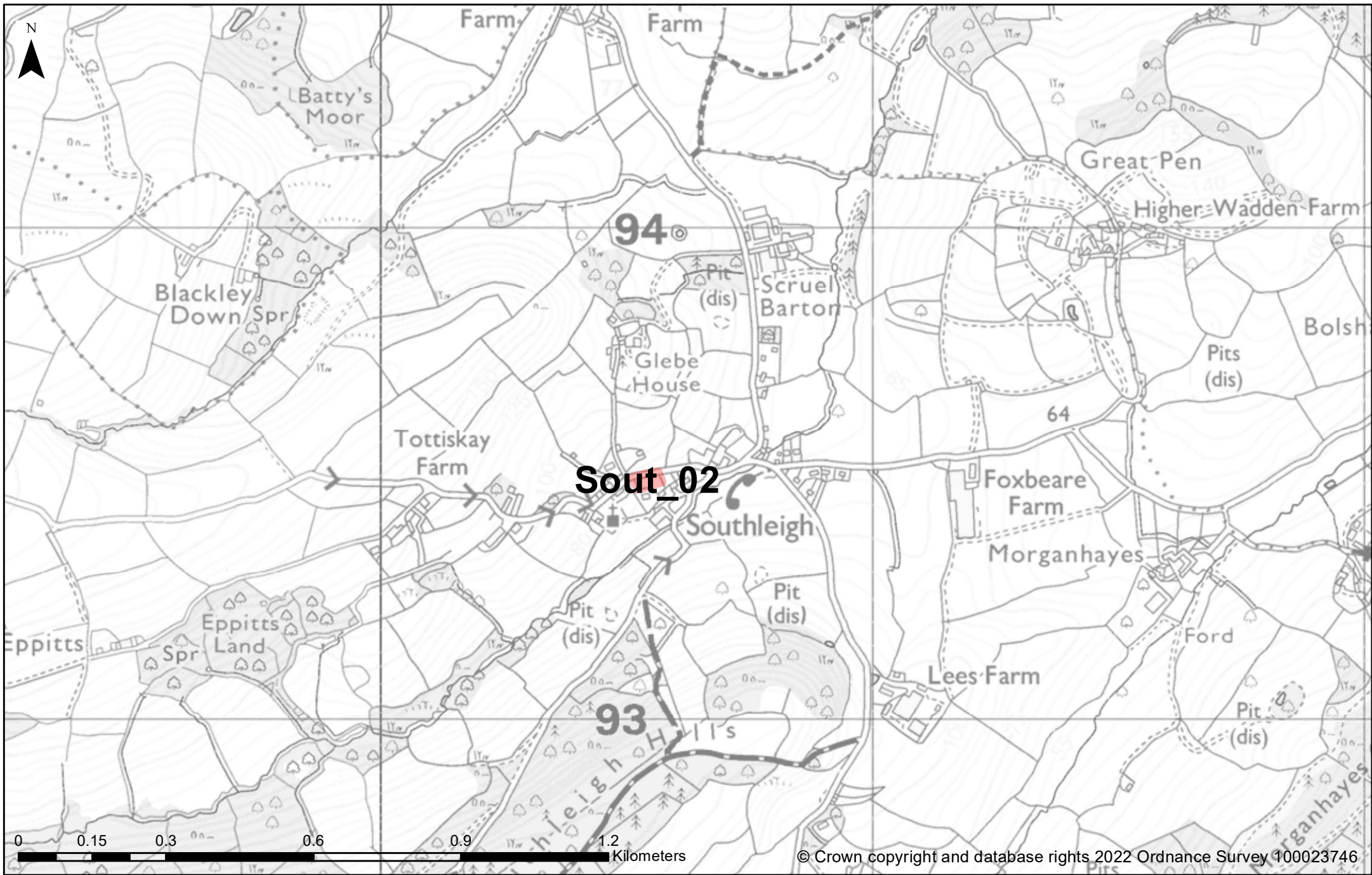
**Map V: Newton Poppleford and Venn Ottery**





**Map W: Ottery St Mary**





**Map X: Southleigh**





Map Y: Stockland

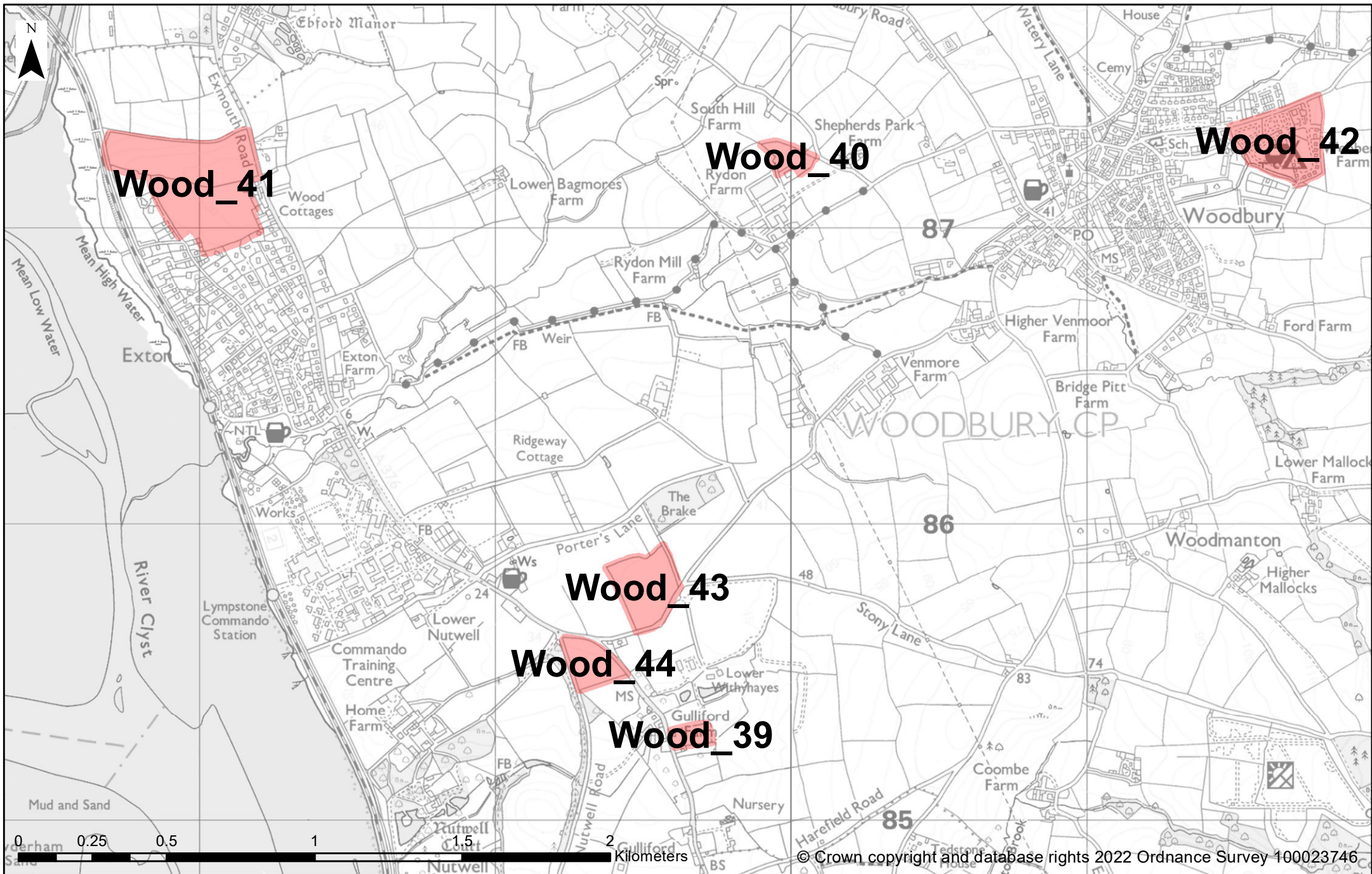


**Map Z: West Hill and Rockbeare**



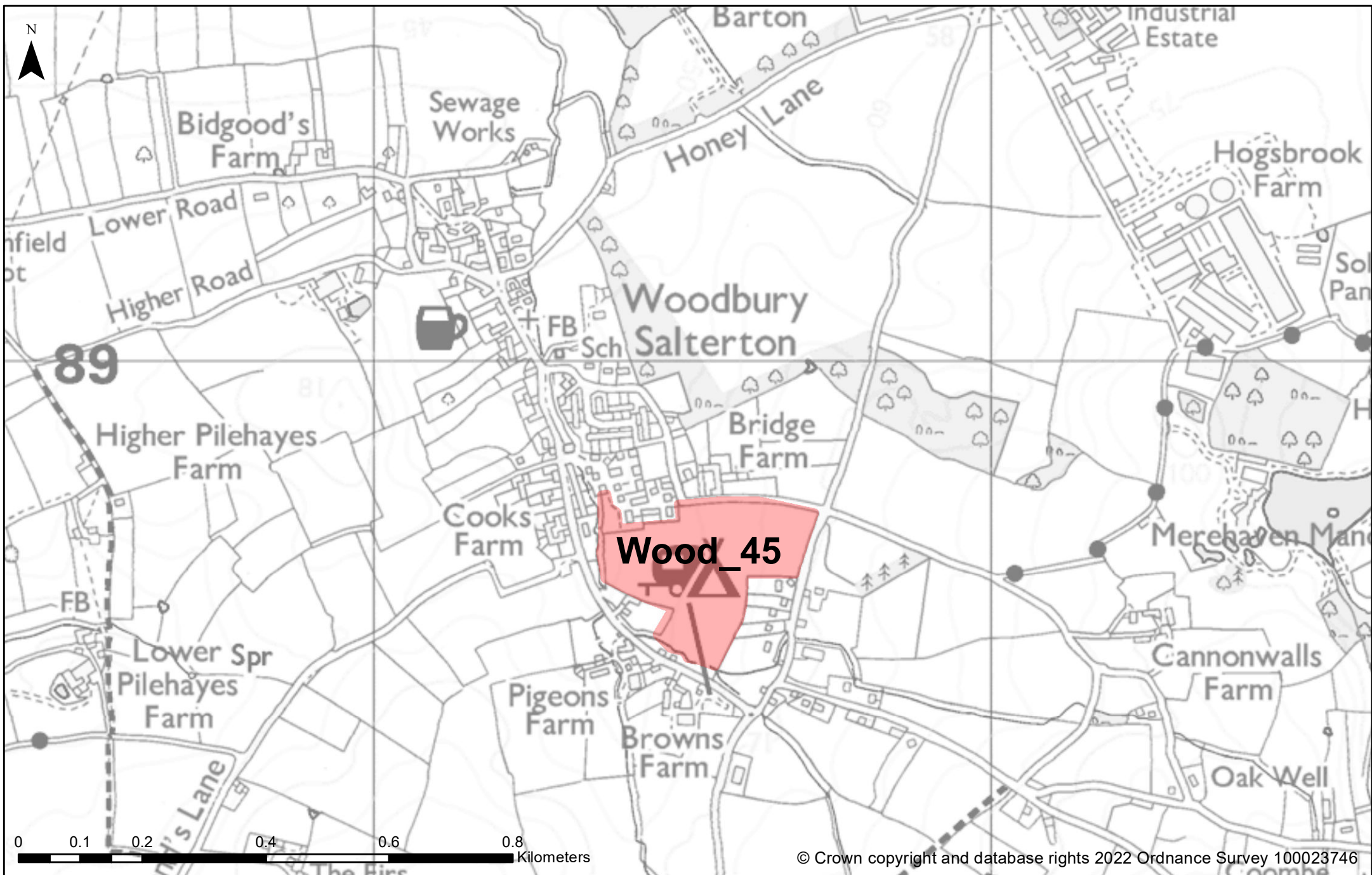


**Map Aa: Wilmington**



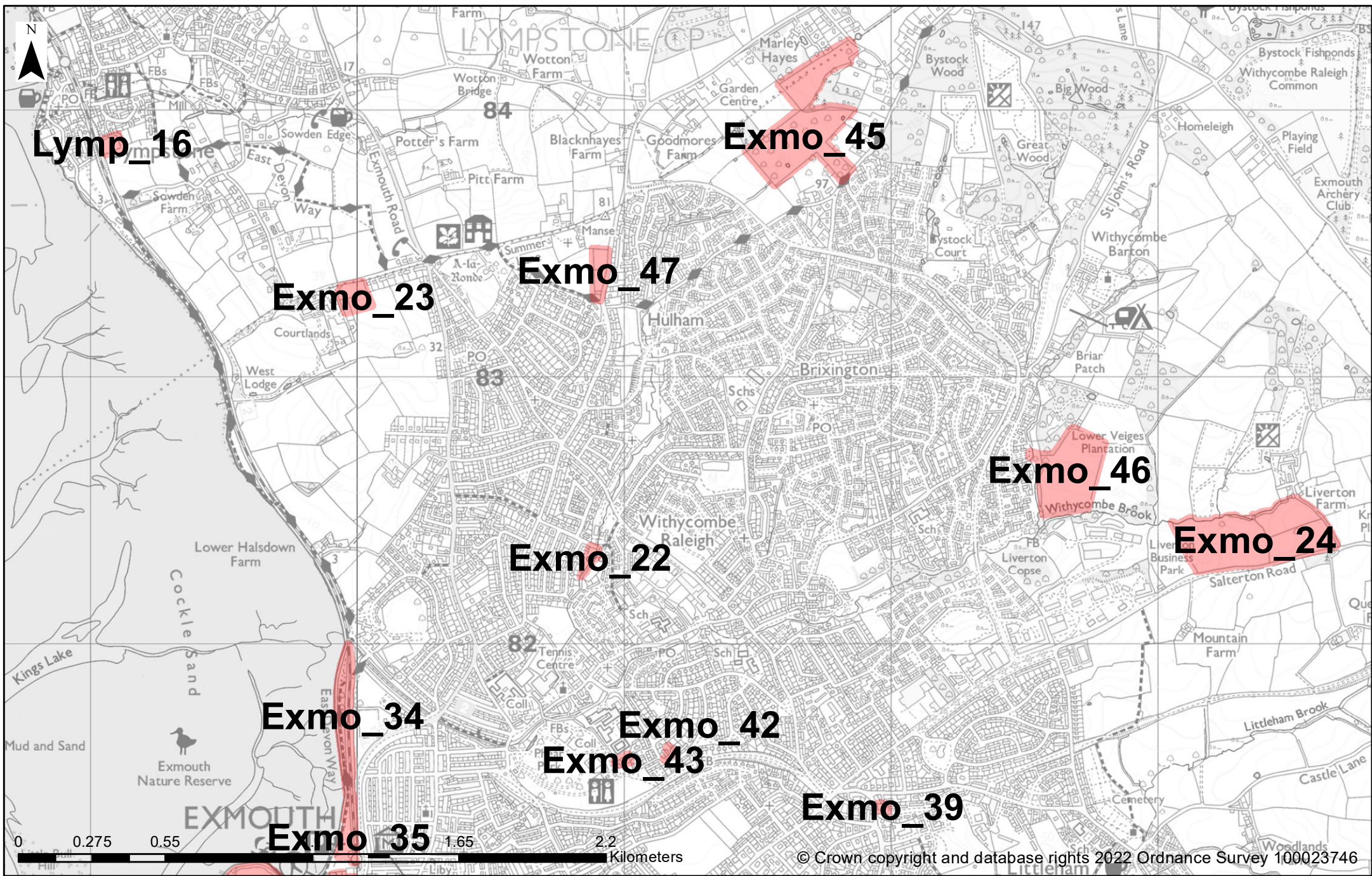
**Map Ab - Woodbury, Exton and north of Lympstone**





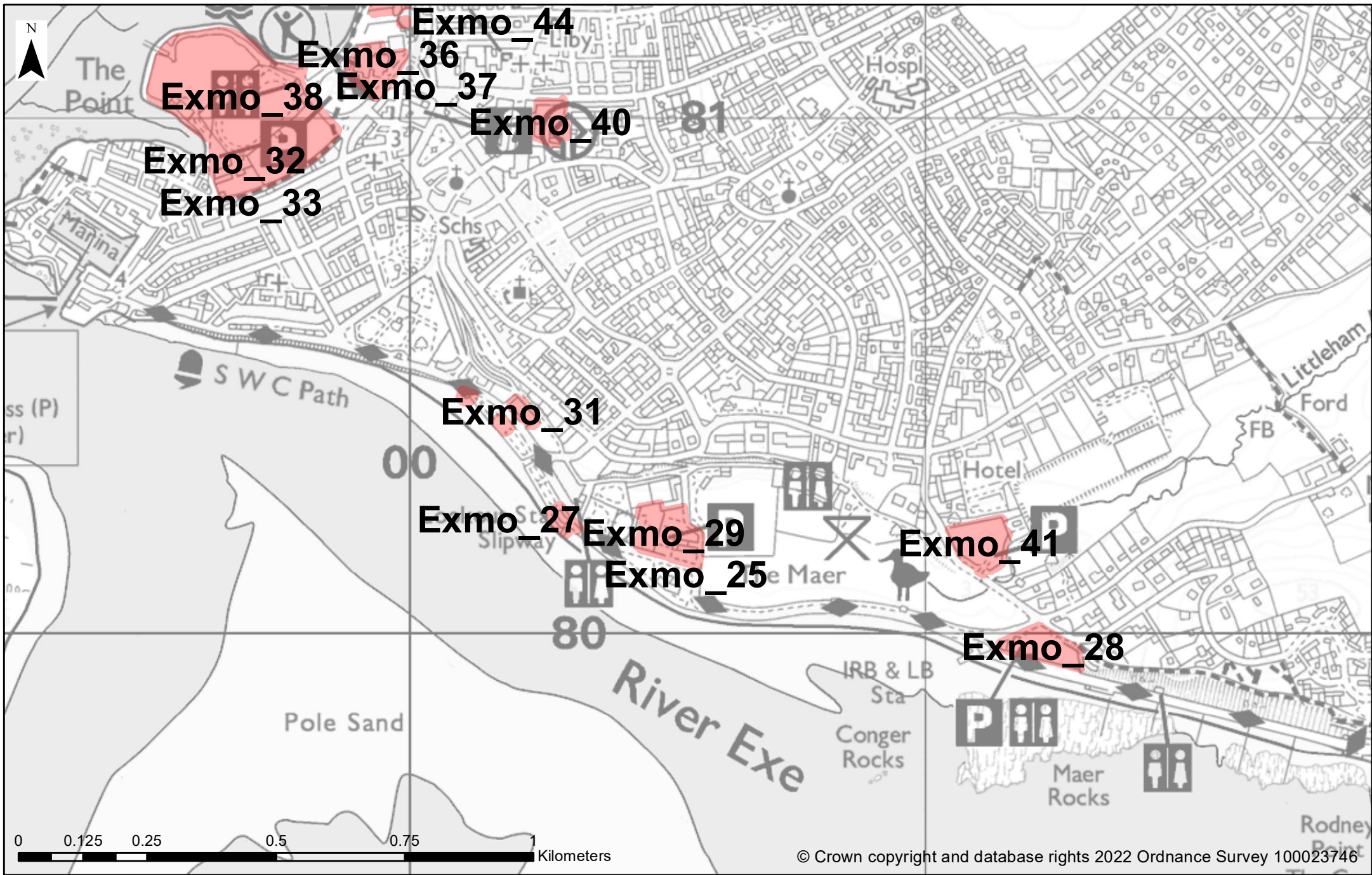
**Map Ac: Woodbury Salterton**





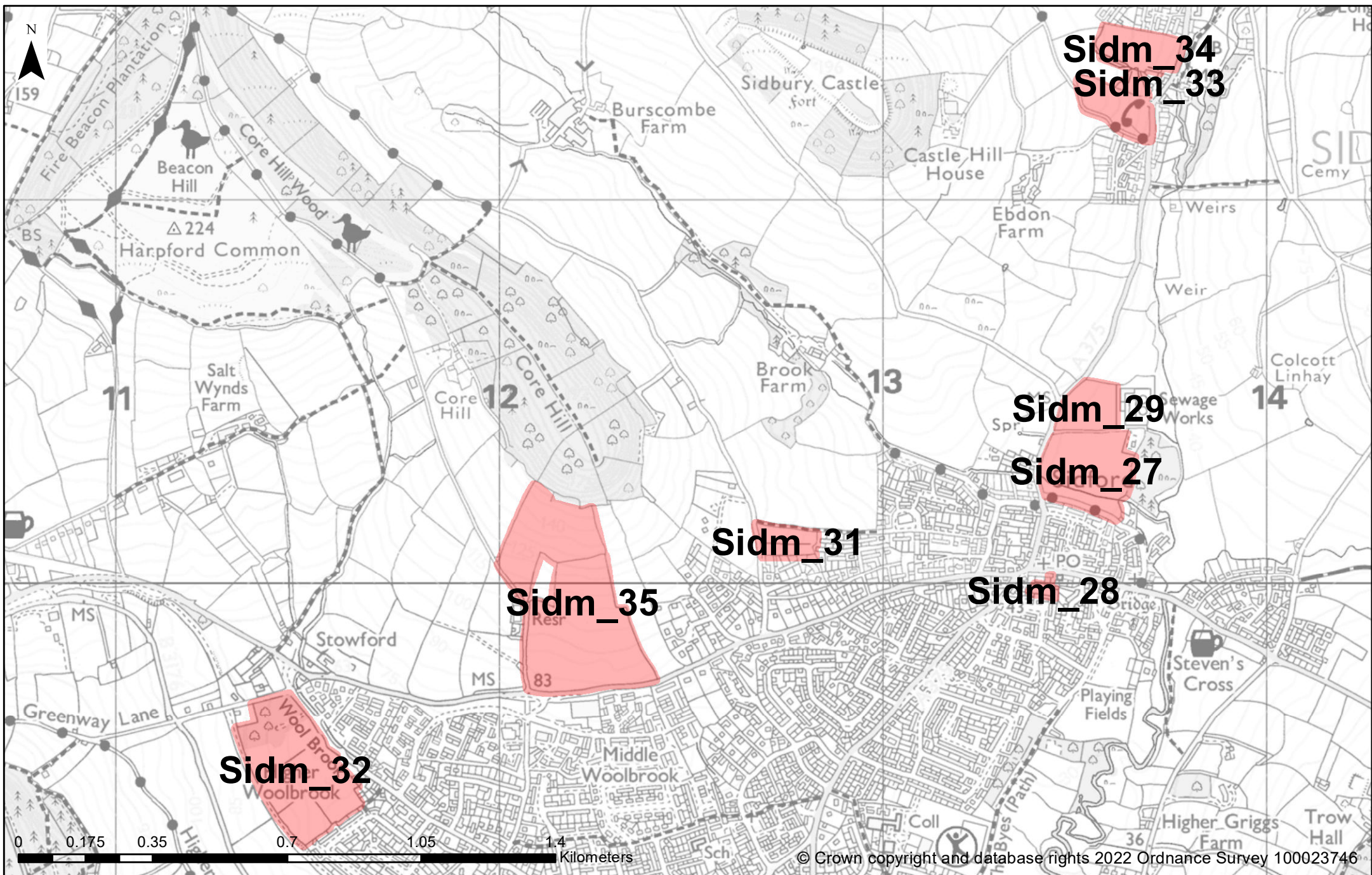
**Map Ad: Exmouth - north and Lympstone**





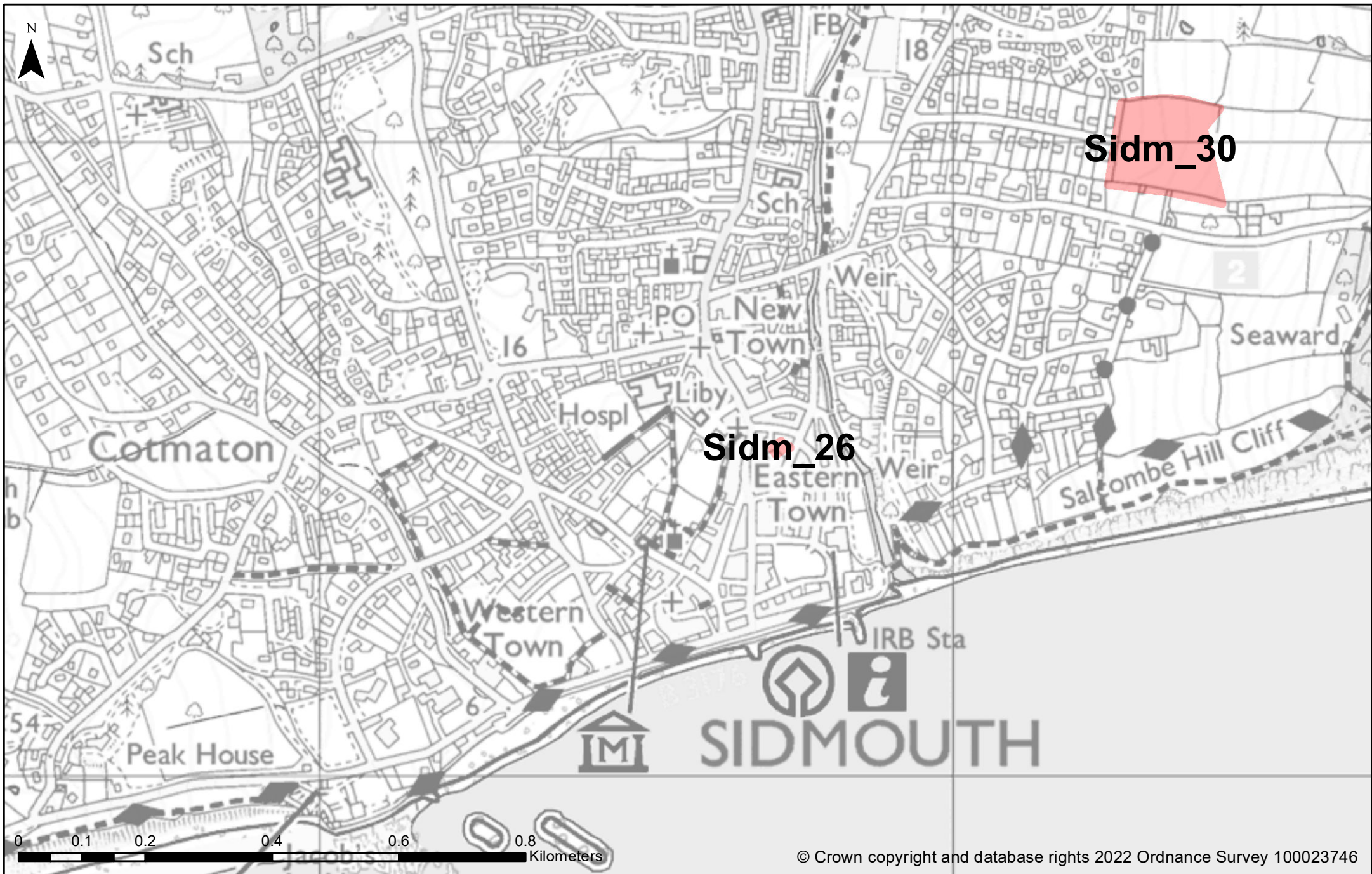
**Map Ae: Exmouth - south**





**Map Ae: Sidmouth - north and Sidbury**





**Map Af: Sidmouth - south**