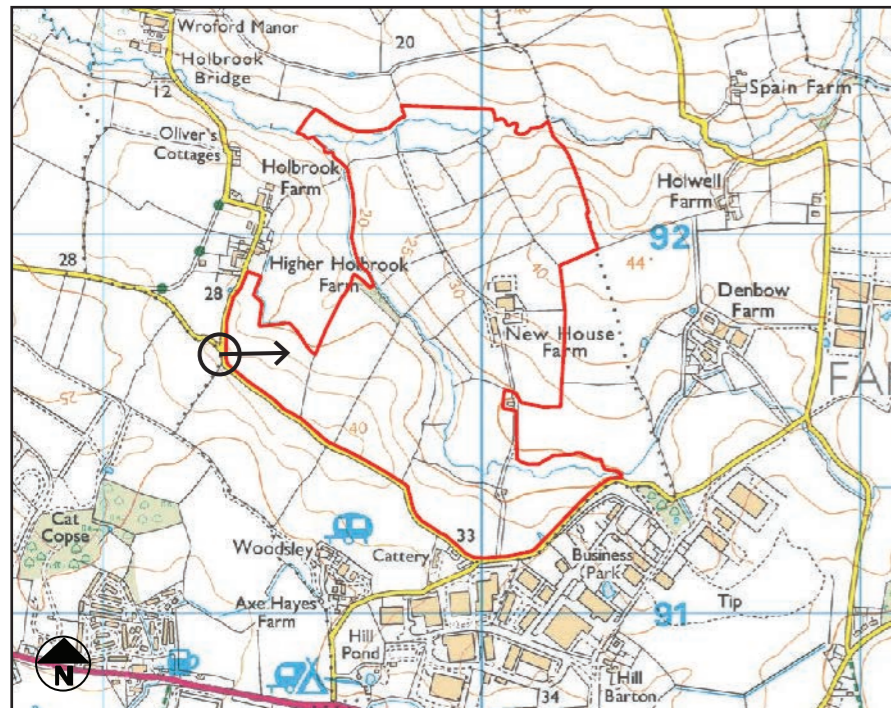




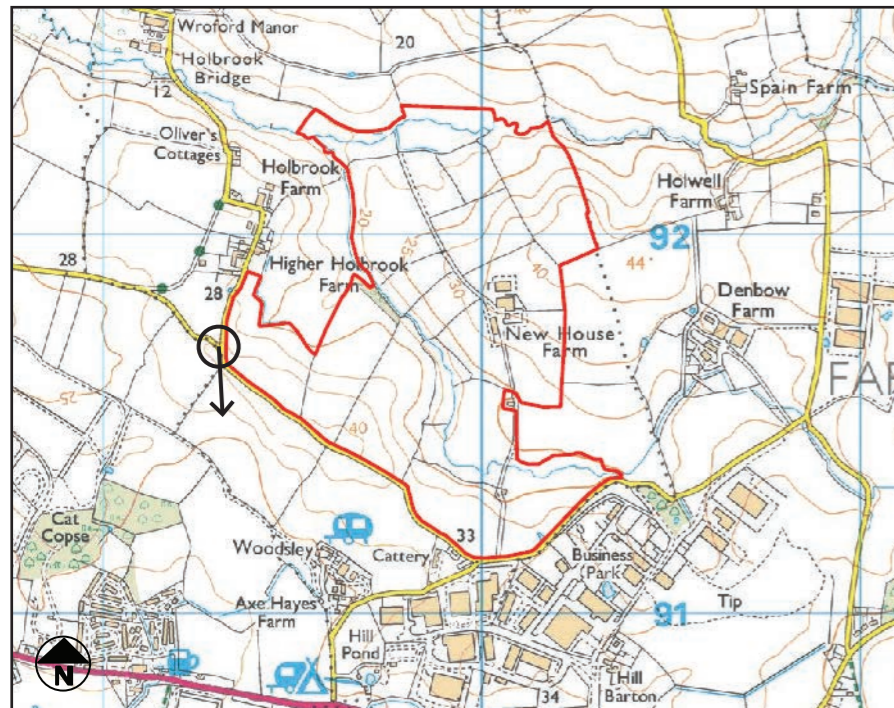
VIEWPOINT PHOTOGRAPH 6 (EAST)

Facing East from Site boundary on unnamed road





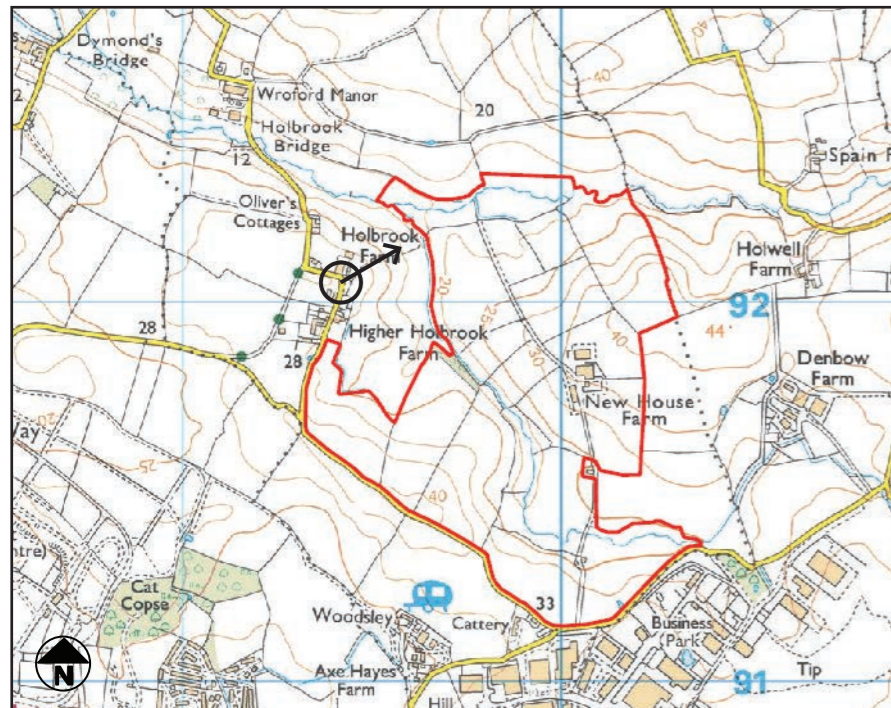
VIEWPOINT PHOTOGRAPH 6 (SOUTH)
Facing South from Site boundary on unnamed road





VIEWPOINT PHOTOGRAPH 7 (NORTH-EAST)

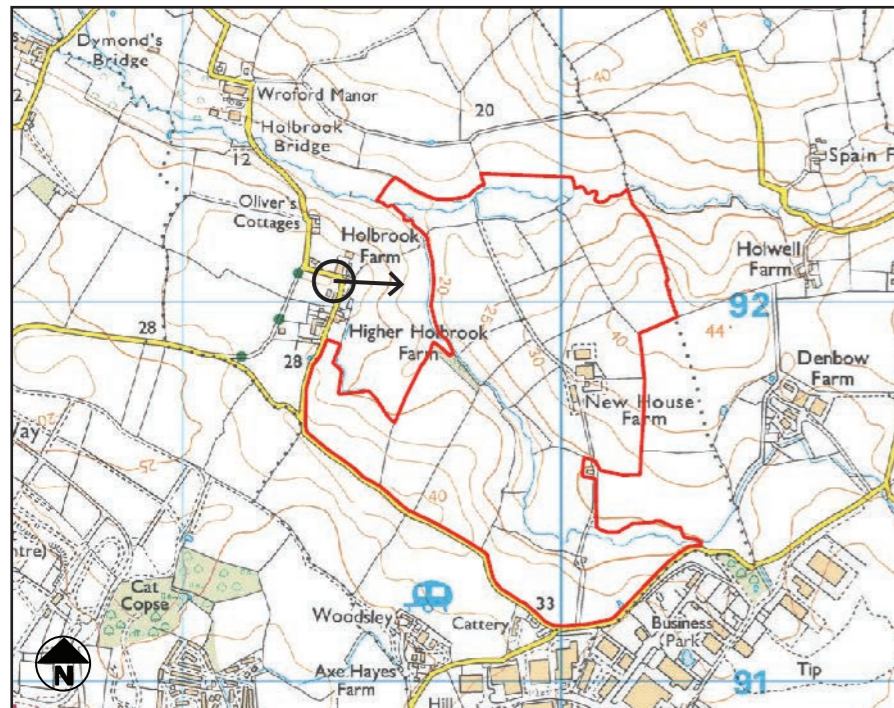
Facing North East from boundary on unnamed road near Holbrook Farm





VIEWPOINT PHOTOGRAPH 7 (EAST)

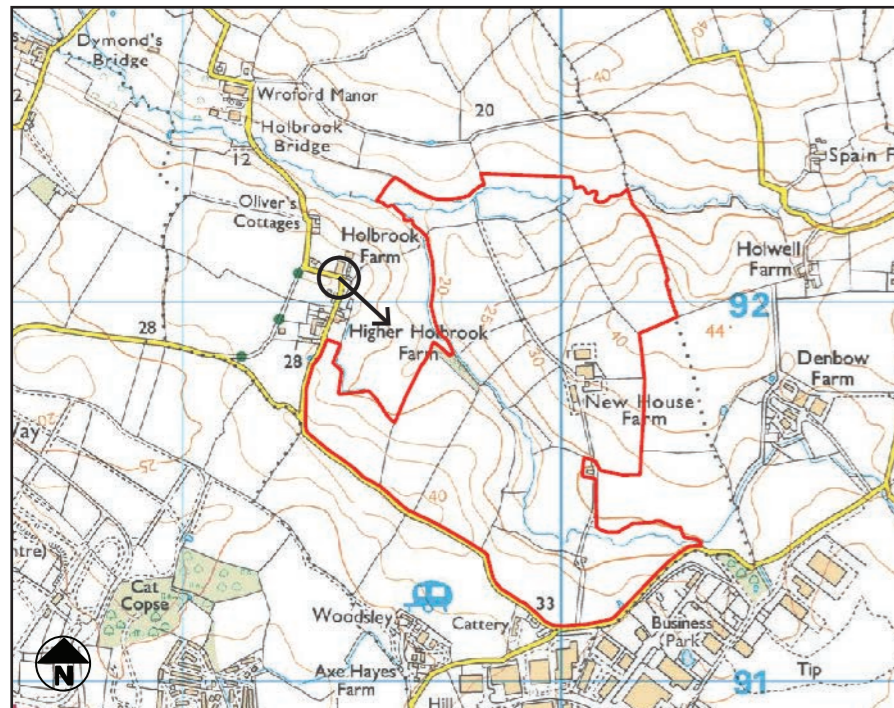
Facing East from boundary on unnamed road near Holbrook Farm





VIEWPOINT PHOTOGRAPH 7 (SOUTH-EAST)

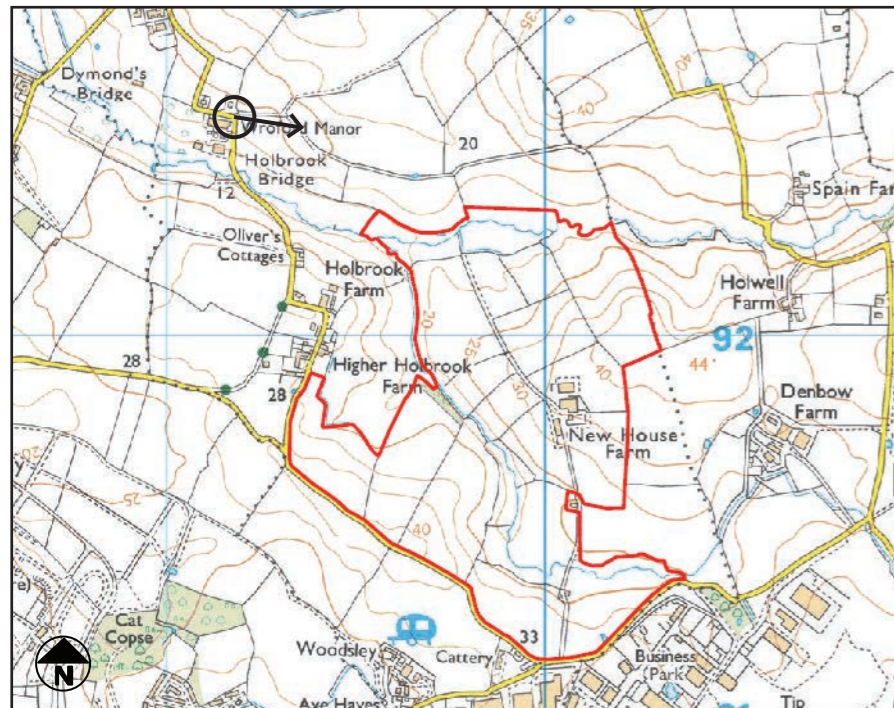
Facing South East from boundary on unnamed road near Holbrook Farm





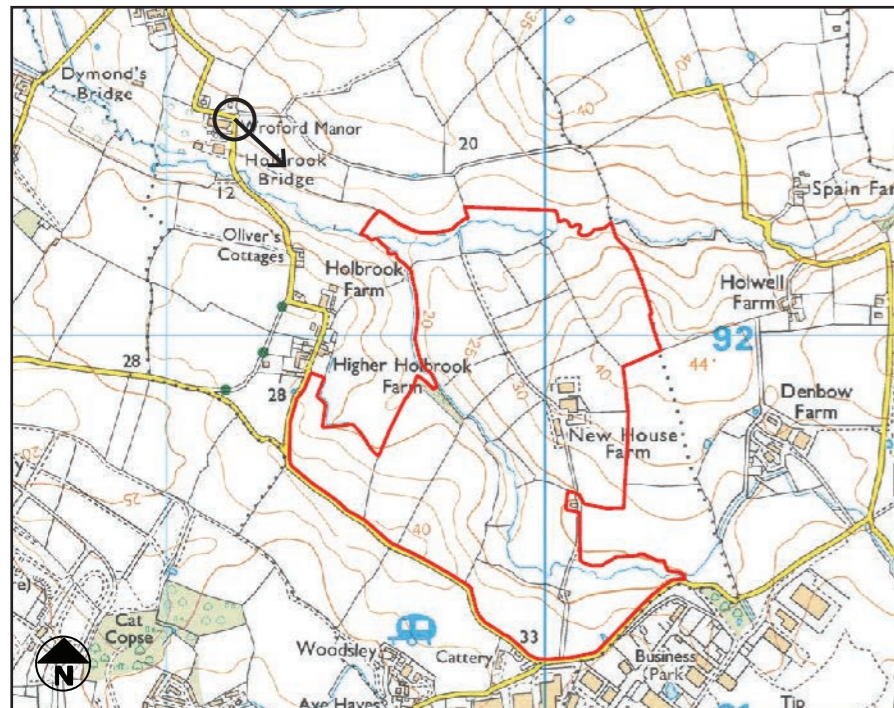
VIEWPOINT PHOTOGRAPH 8 (EAST)

Facing East on unnamed road near Wroford Manor





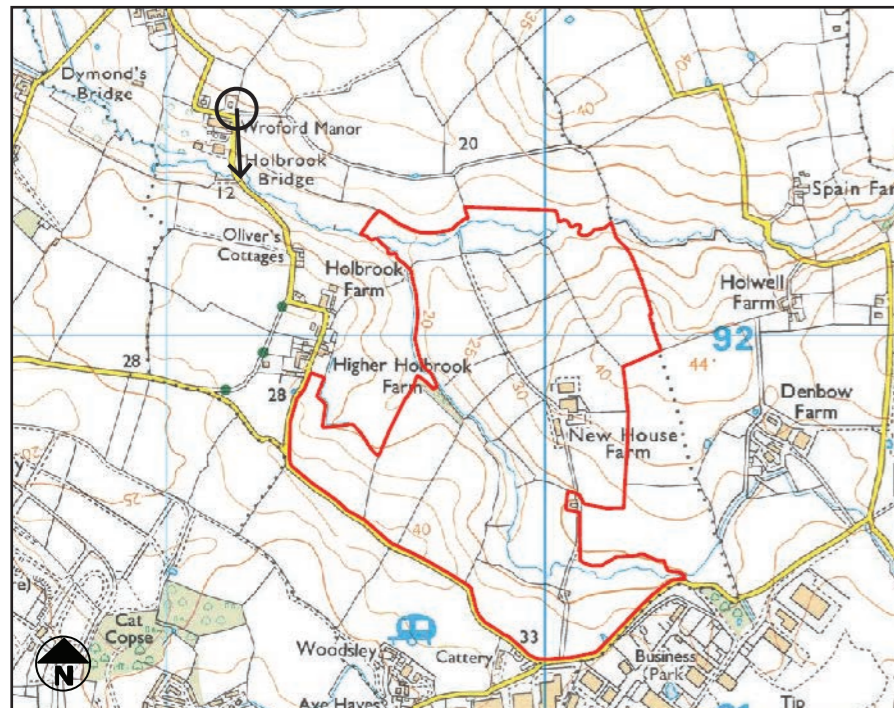
VIEWPOINT PHOTOGRAPH 8 (SOUTH-EAST)
Facing South-East on unnamed road near Wroford Manor





VIEWPOINT PHOTOGRAPH 8 (SOUTH)

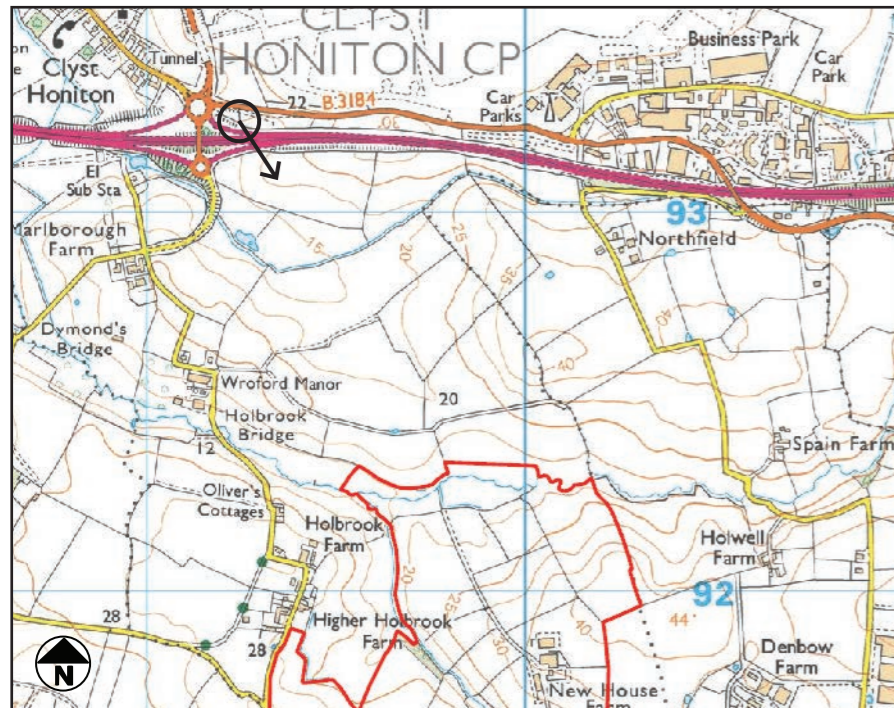
Facing South on unnamed road near Wroford Manor





VIEWPOINT PHOTOGRAPH 9 (SOUTH-EAST)

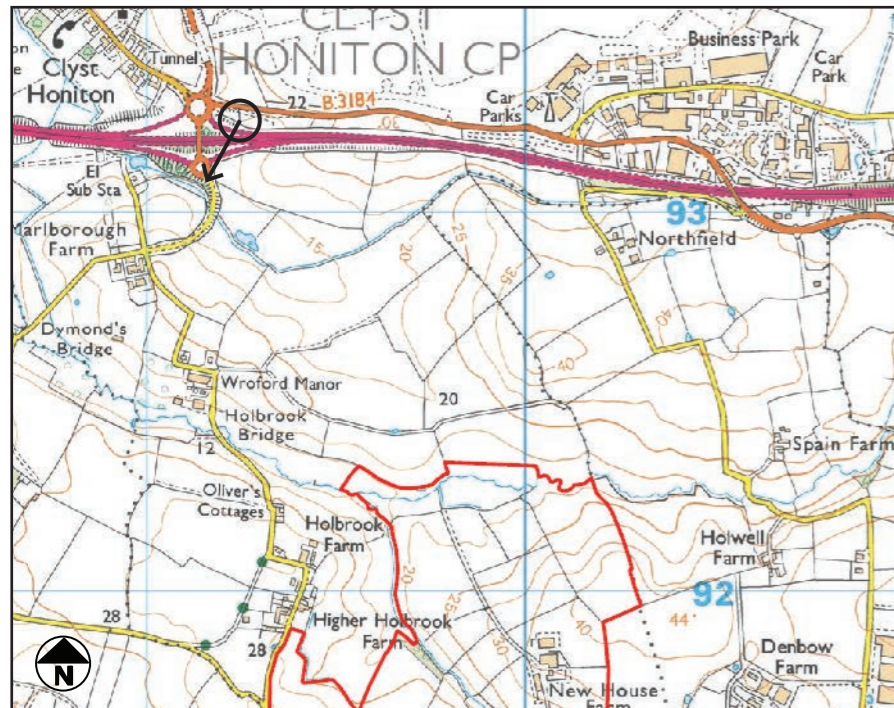
Facing South East on the A30





VIEWPOINT PHOTOGRAPH 9 (SOUTH-WEST)

Facing South West on the A30





VIEWPOINT PHOTOGRAPH 10 (EAST)
Facing East on Bishop's Court Lane by Dymond's Farm

