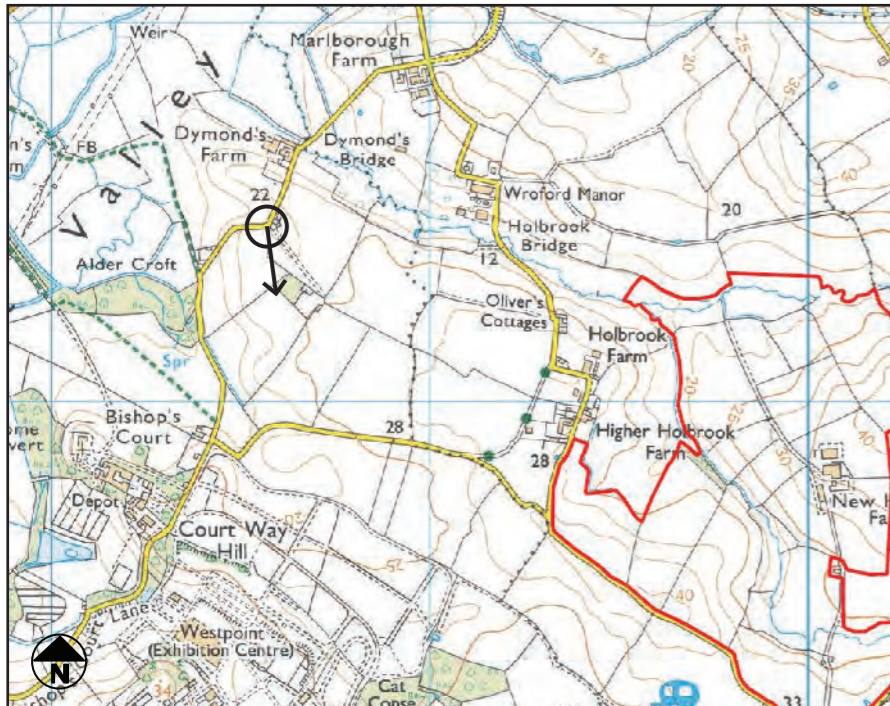




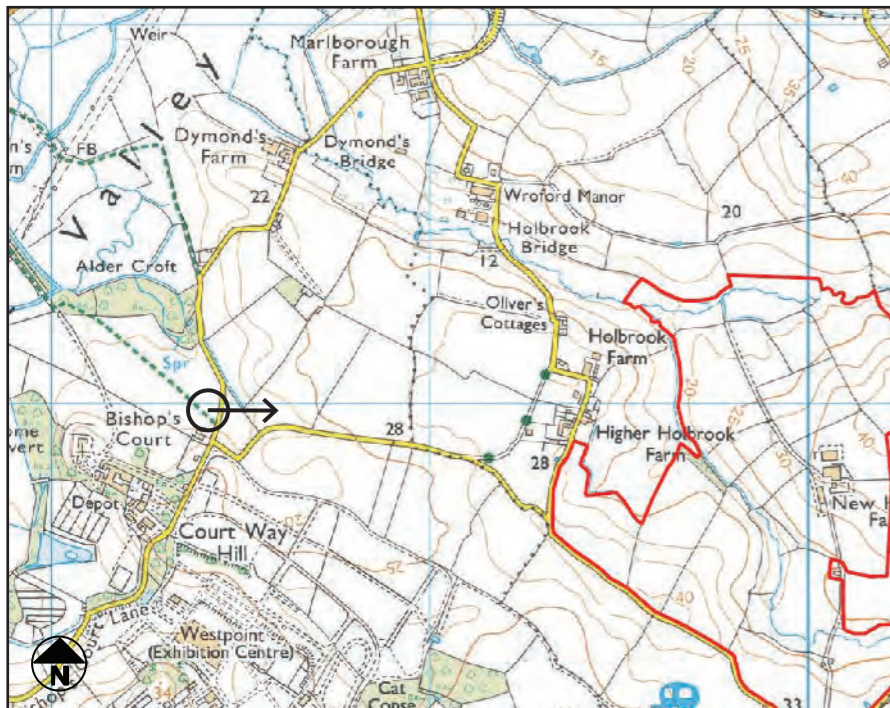
**VIEWPOINT PHOTOGRAPH 10 (SOUTH)**  
Facing South on Bishops Court Lane by Dymond's Farm





### VIEWPOINT PHOTOGRAPH 11 (EAST)

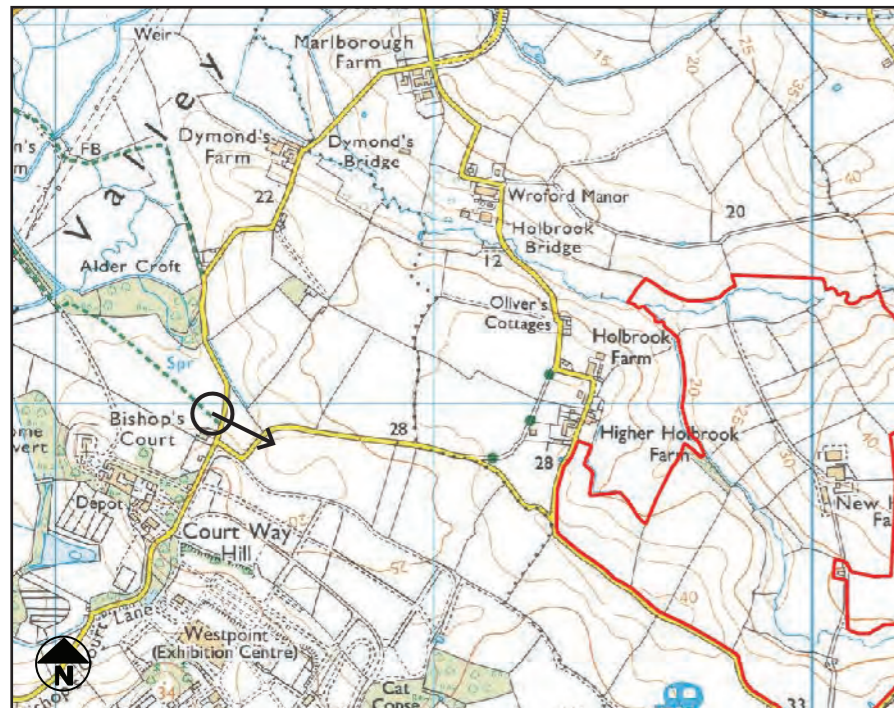
Facing East on Bishop's Court Lane by PRow





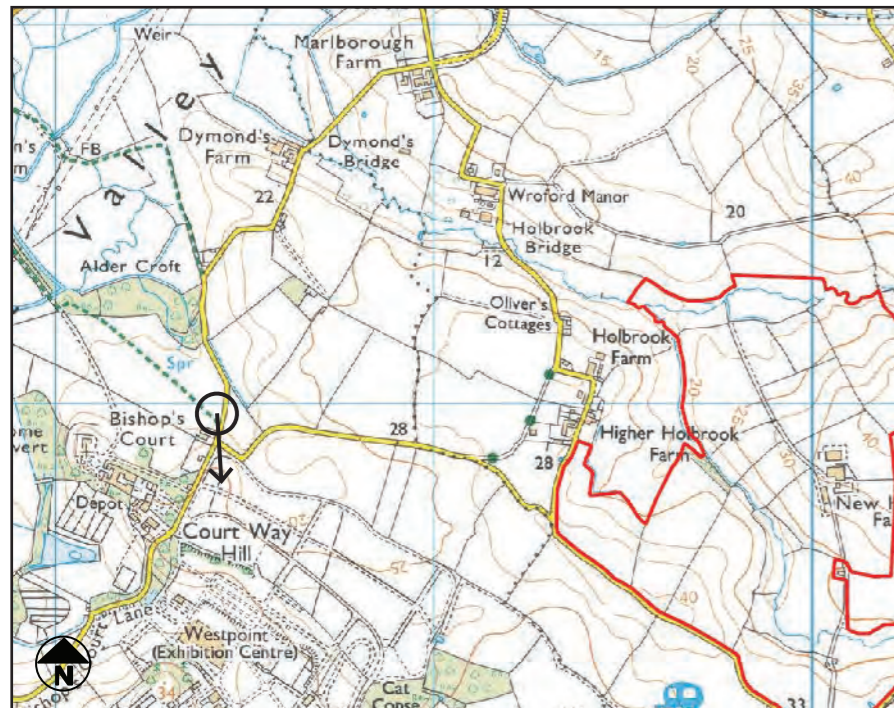
### VIEWPOINT PHOTOGRAPH 11 (SOUTH-EAST)

Facing South-East on Bishop's Court Lane by PRow



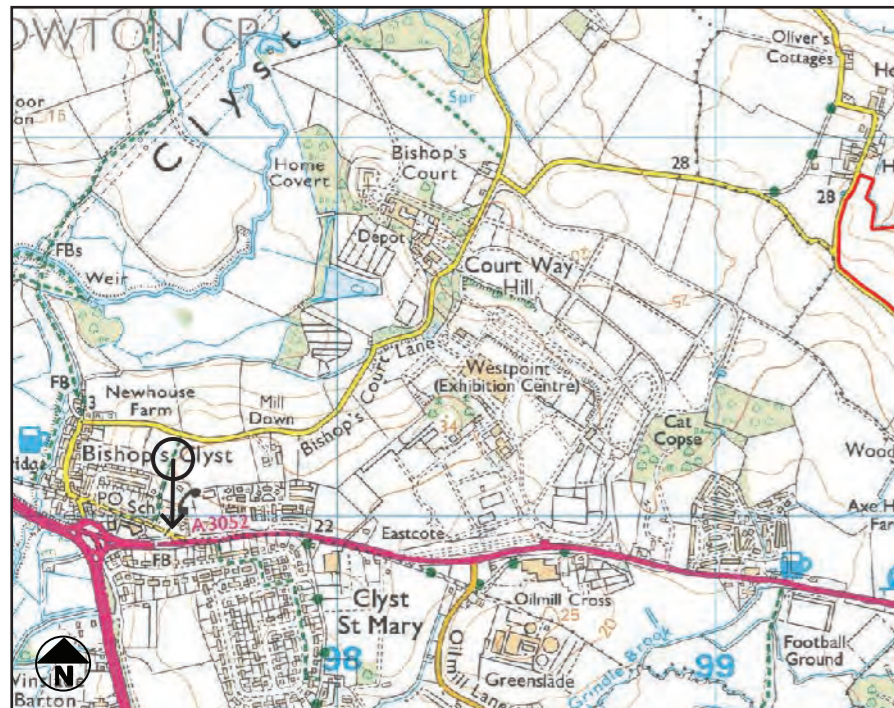


**VIEWPOINT PHOTOGRAPH 11 (SOUTH)**  
Facing South on Bishops Court Lane by PRoW



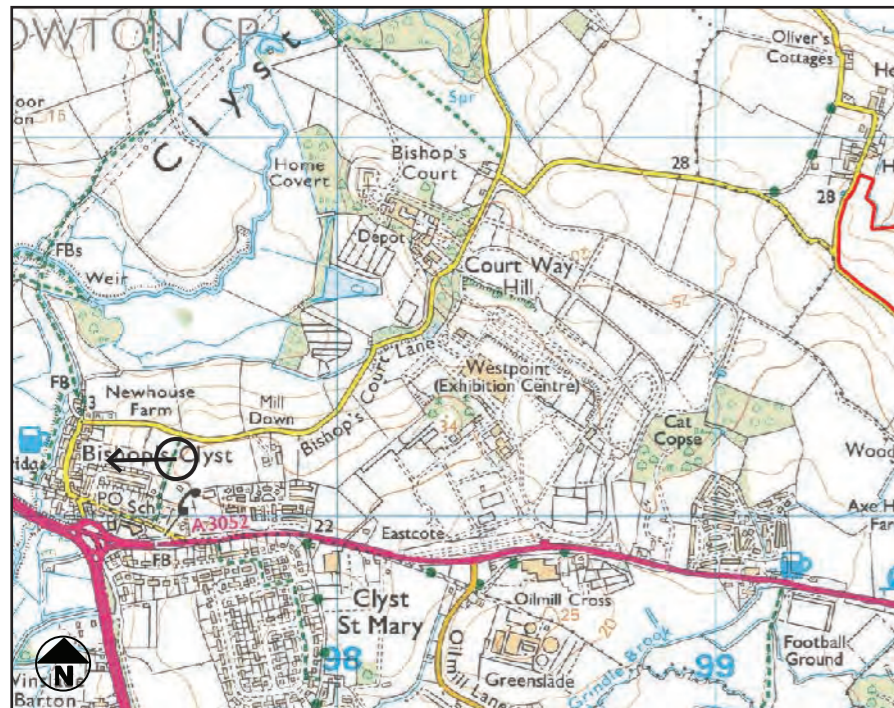


**VIEWPOINT PHOTOGRAPH 12 (SOUTH)**  
Facing South on PRoW (Site not visible but within ZTV)





**VIEWPOINT PHOTOGRAPH 12 (WEST)**  
Facing West on PRow (Site not visible but within ZTV)





### VIEWPOINT PHOTOGRAPH 12 (NORTH)

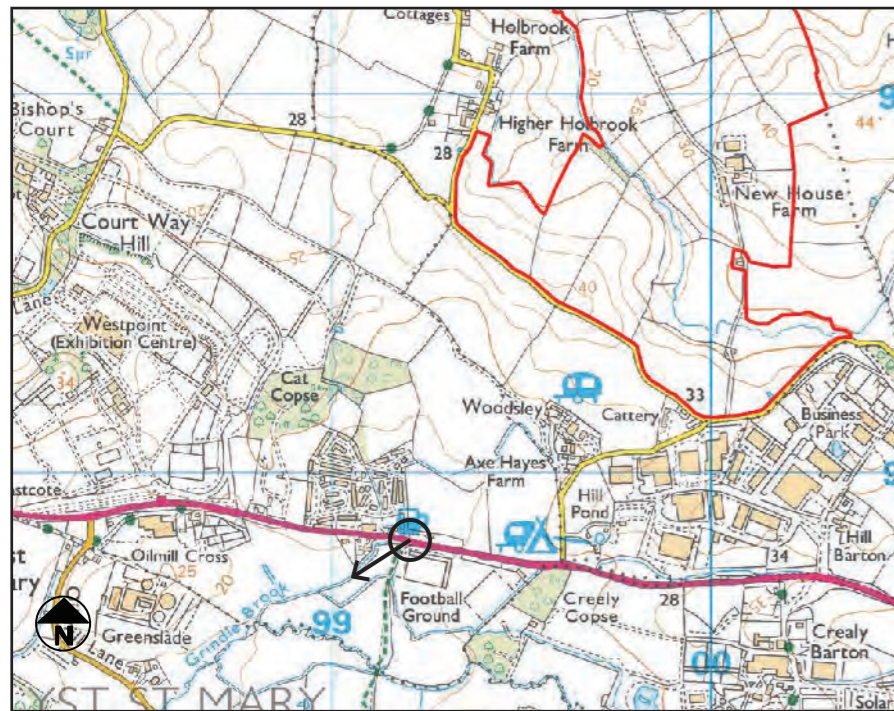
Facing North on PRoW (Site not visible but within ZTV)





**VIEWPOINT PHOTOGRAPH 13 (SOUTH-WEST)**

Facing South-West from A3052 including PRow in field







**VIEWPOINT PHOTOGRAPH 13 (NORTH-WEST)**  
 Facing North-West from A3052 including PRow in field

