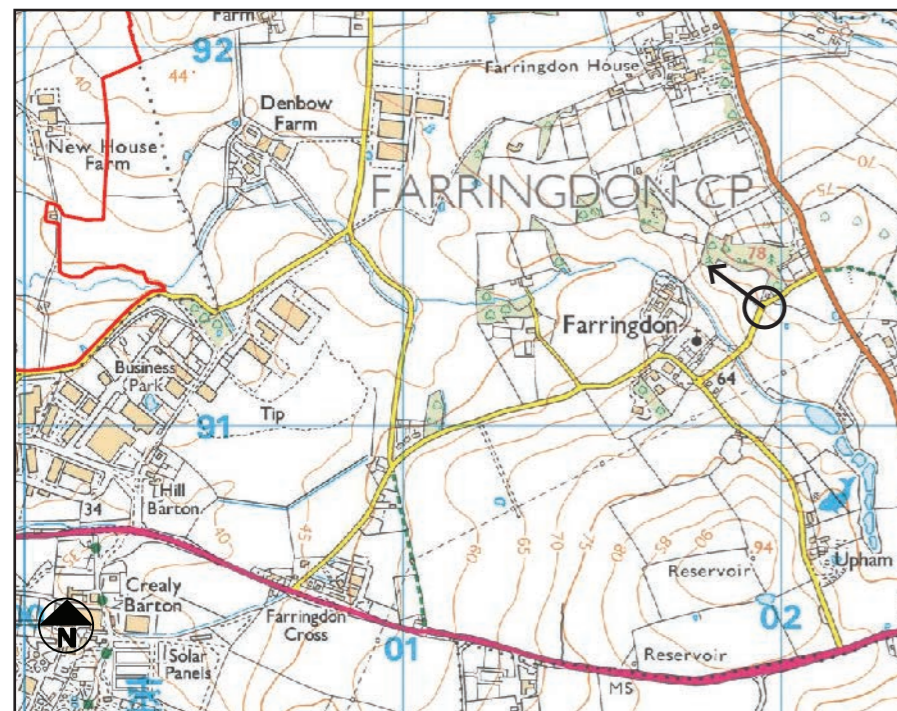




VIEWPOINT PHOTOGRAPH 18 (NORTH-WEST)

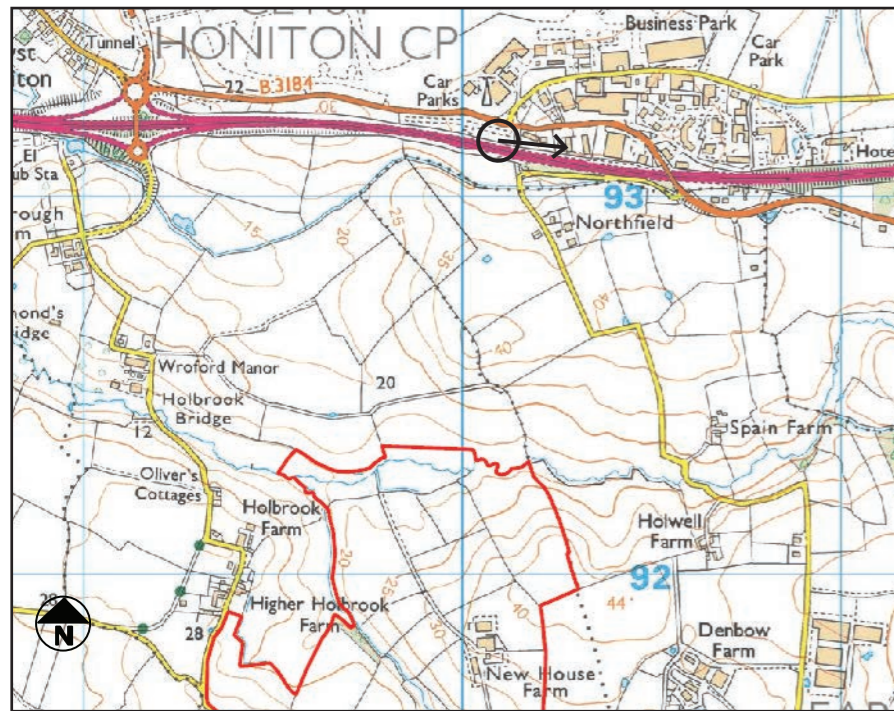
Facing North West from Park Farm nr A3184 (Site not visible but within ZTV)





VIEWPOINT PHOTOGRAPH 19 (EAST)

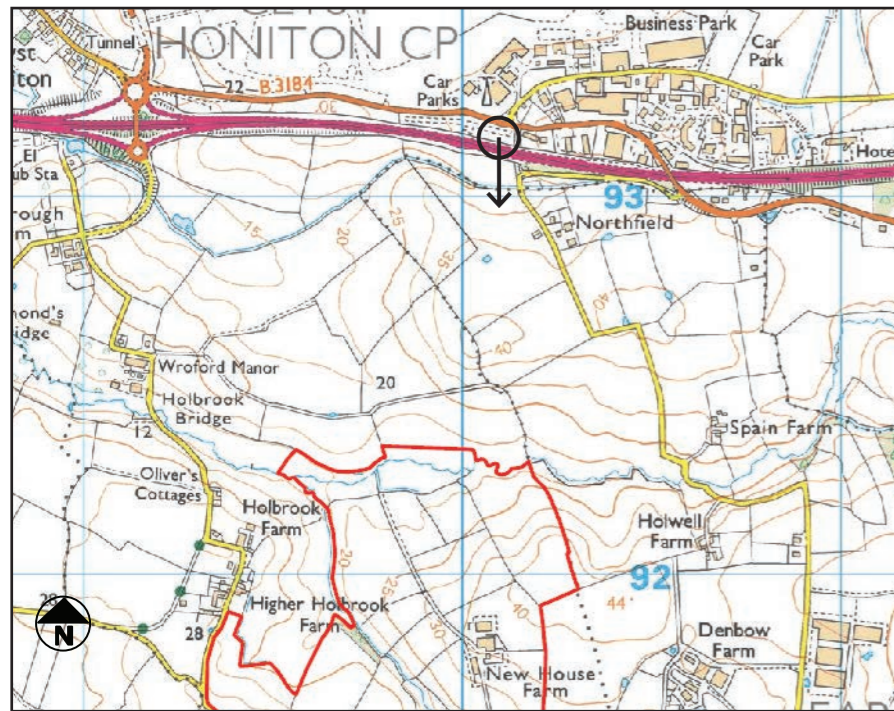
Facing East from layby on A30





VIEWPOINT PHOTOGRAPH 19 (SOUTH)

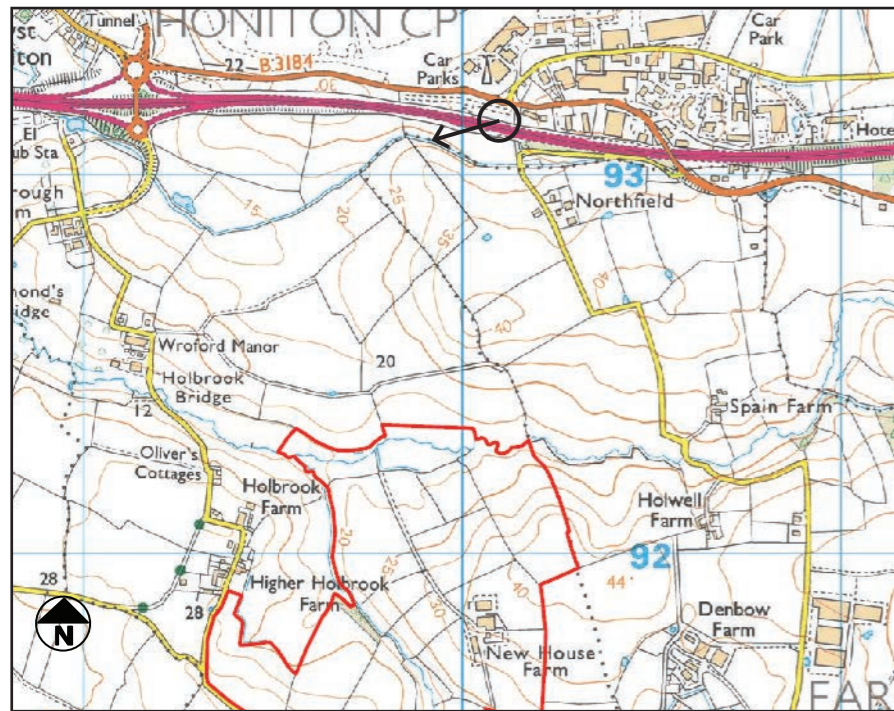
Facing South from layby on A30





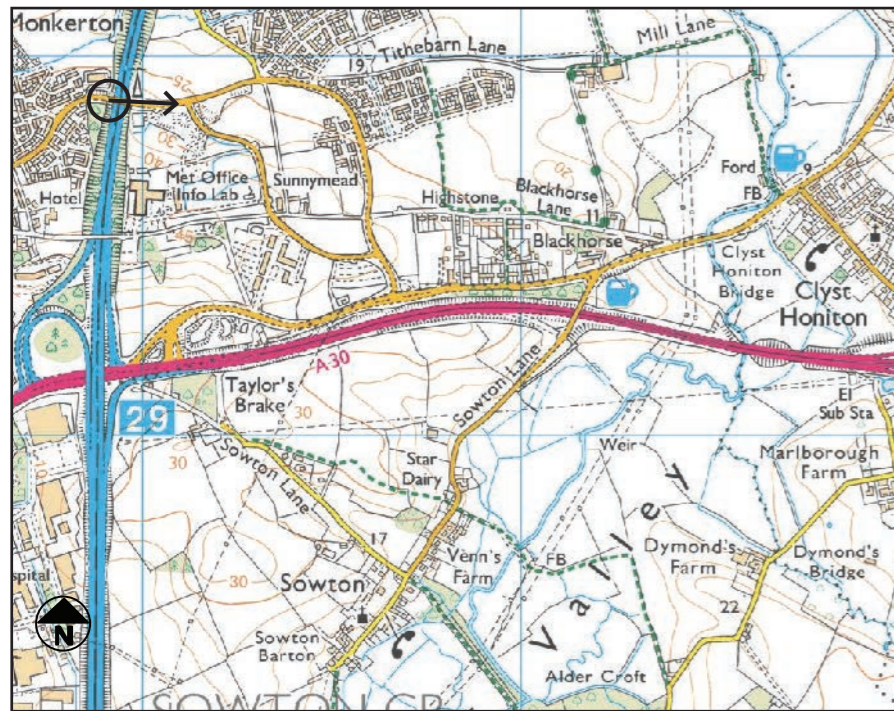
VIEWPOINT PHOTOGRAPH 19 (WEST)

Facing West from layby on A30





VIEWPOINT PHOTOGRAPH 20 (EAST)
Facing East from Blackhorse Lane Bridge





VIEWPOINT PHOTOGRAPH 20 (SOUTH)
Facing South East from Blackhorse Lane Bridge

