

- NOTES**
1. ALL DIMENSIONS ARE IN MILLIMETRES UNLESS NOTED OTHERWISE.
 2. ALL LEVELS ARE IN METRES RELATIVE TO ORDNANCE DATUM UNLESS NOTED OTHERWISE.
 3. DESIGN CREST WIDTH IS 20m. CREST WIDTH IS EXPECTED TO INCREASE BY APPROXIMATELY 10m DUE TO SEDIMENTS MOVEMENT.

- KEY**
- PROPOSED SPLASH WALL RAISING
 - DEMOUNTABLE DEFENCES
 - PROPOSED BEACH RECHARGE
 - PROPOSED ROCK GROYNE
 - ACCESS WAYS = FLOOD GATES (EXISTING No. TO BE RETAINED)
 - ACCRETION ZONE
 - PROPOSED OFFSHORE BREAKWATER

NOT FOR CONSTRUCTION

REV	DATE	DESCRIPTION	BY	CHK	APP
P5	15.11.2023	REVISED OPTION TO INCLUDE BREAKWATER	AIK	TG	LS
P4	06.02.2019	FOLLOWING CLIENT REVIEW	AIK	TG	APL
P3	14.06.2018	FOLLOWING CLIENT REVIEW	AIK	AJ	APL
P2	09.06.2018	FOR CLIENT REVIEW	AIK	AJ	APL
P1	04.06.2018	FOR CLIENT REVIEW	AIK	AJ	APL

REVISIONS

CLIENT



PROJECT

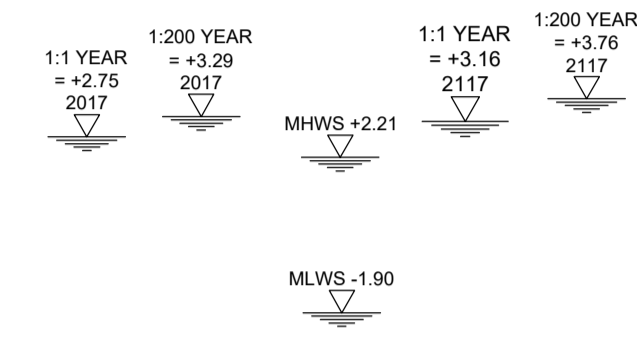
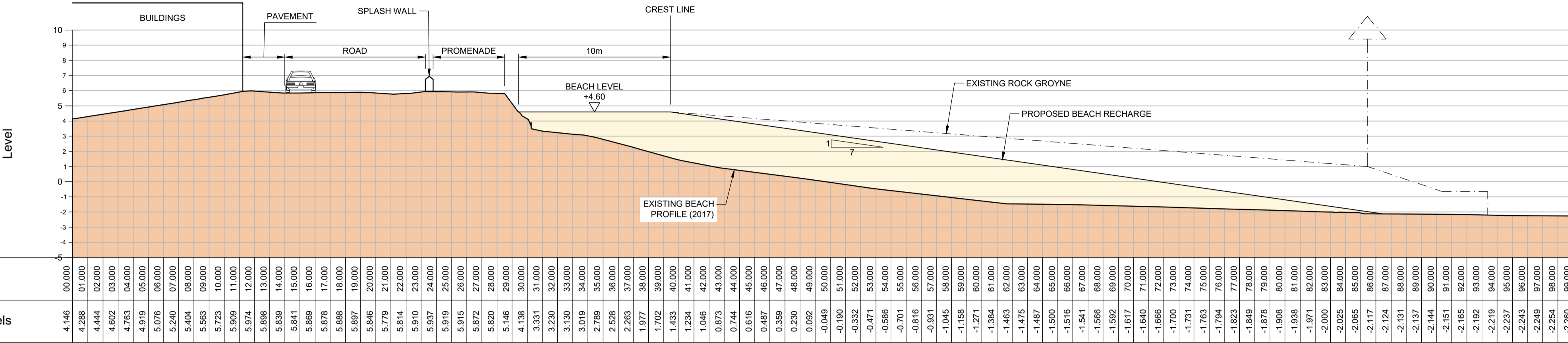
SIDMOUTH BEACH MANAGEMENT SCHEME

TITLE

OUTLINE DESIGN
GENERAL ARRANGEMENT

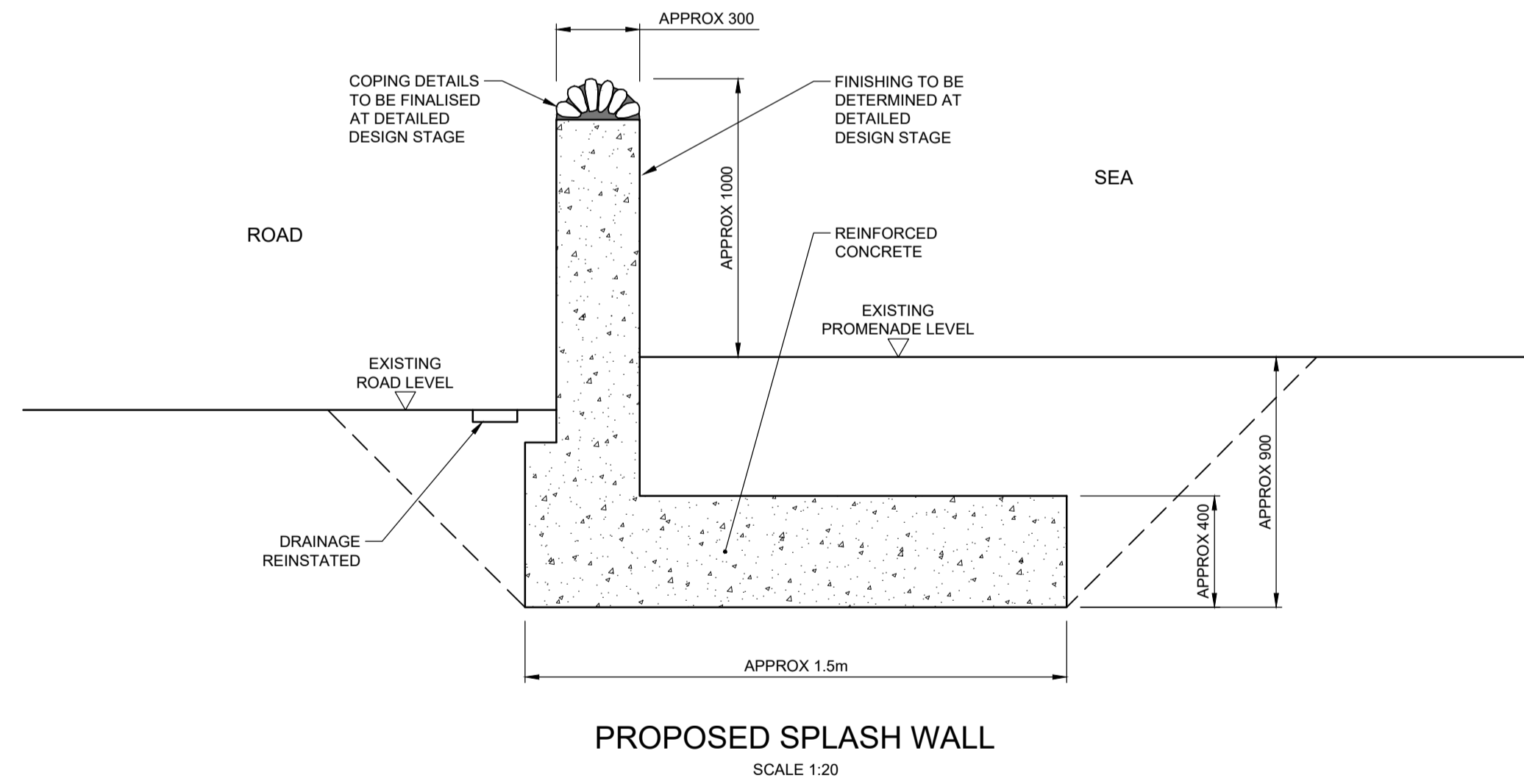
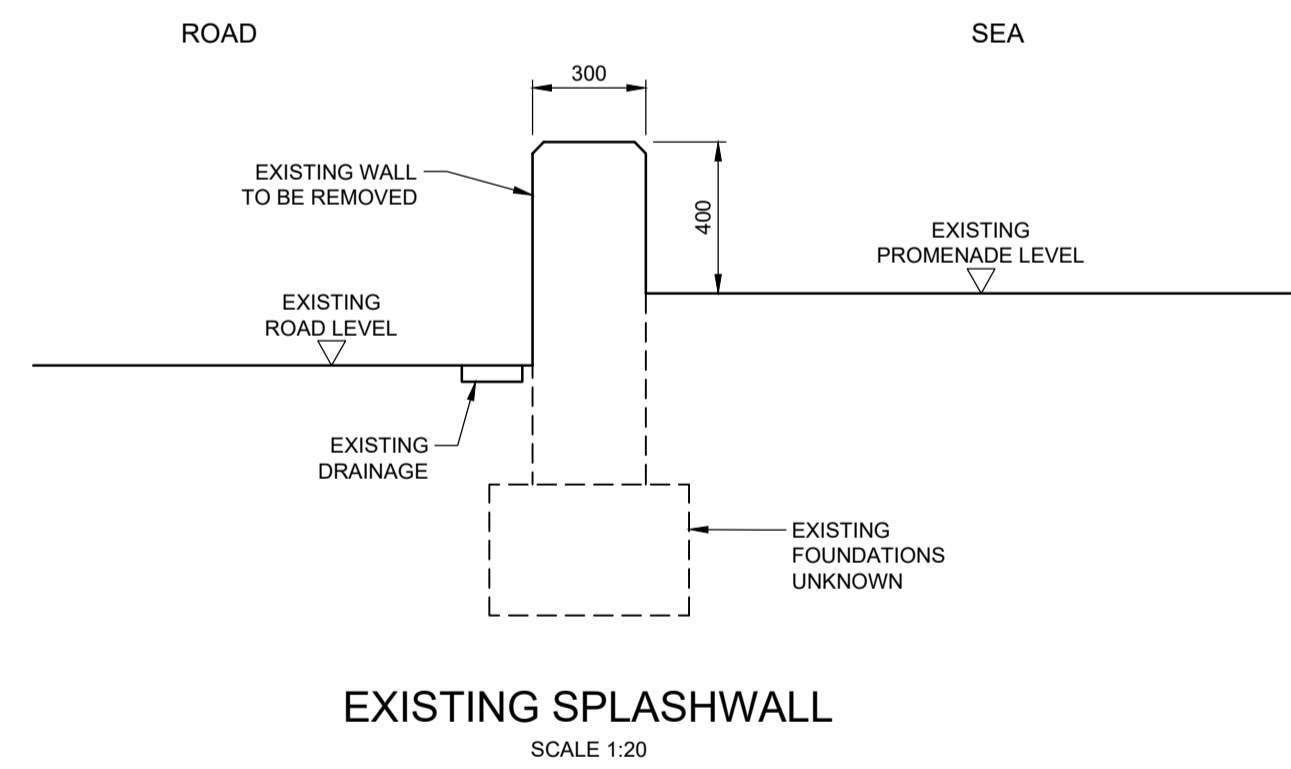
Burns House, Hartlands Road
Haywards Heath, RH16 1PG
Tel: +44(0)1444 458551
Email: info@rhdhv.com
www.royalhaskoningdhv.com

DRAWN	A.I.K	CHECKED	AJ	APPROVED	APL
DATE	Apr. 2018	SCALE	AT A1 AS SHOWN	REF.	PC1679
DRAWING No.	PC1679-RHD-ZZ-ZZ-DR-C-0008	SUITABILITY	S3	REVISION	P5



SECTION A-A
SCALE: H 1:200, V 1:200, DATUM: -5.000

FRONTAGE B - TOWN BEACH AND PROMENADE SPLASH WALL



- NOTES
- ALL DIMENSIONS ARE IN MILLIMETRES UNLESS NOTED OTHERWISE.
 - ALL LEVELS ARE IN METRES RELATIVE TO ORDNANCE DATUM UNLESS NOTED OTHERWISE.

NOT FOR CONSTRUCTION

REV	DATE	DESCRIPTION	BY	CHK	APP
P5	15.11.2022	REVISED OPTION TO INCLUDE BREAKWATER	AIK	TG	LS
P4	06.02.2019	FOLLOWING CLIENT REVIEW	AIK	TG	APL
P3	17.06.2018	FOR CLIENT REVIEW	AIK	AJ	APL
P2	09.06.2018	FOR CLIENT REVIEW	AIK	AJ	APL
P1	04.06.2018	FOR CLIENT REVIEW	AIK	AJ	APL

REVISIONS

CLIENT



PROJECT

SIDMOUTH BEACH MANAGEMENT SCHEME

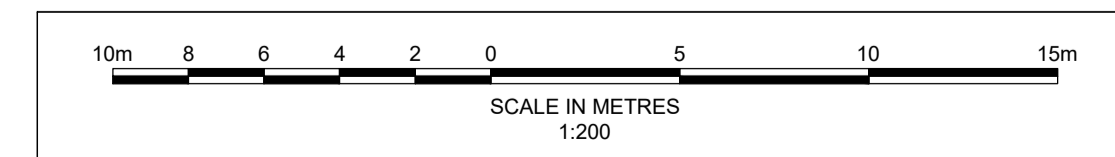
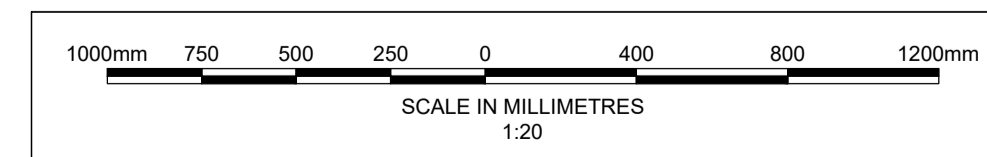
TITLE

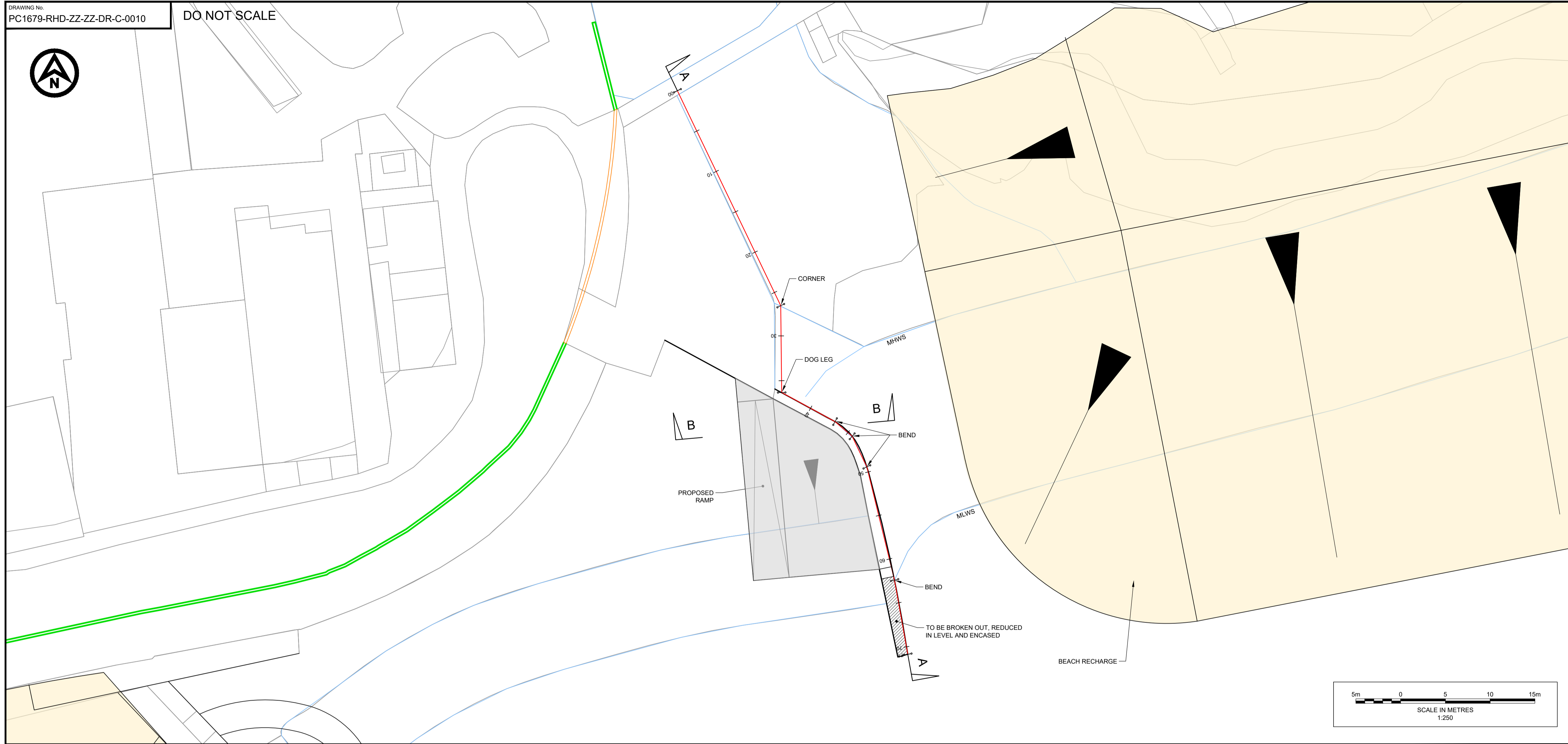
OUTLINE DESIGN
FRONTAGE B
CROSS SECTIONS

Royal HaskoningDHV
Enhancing Society Together

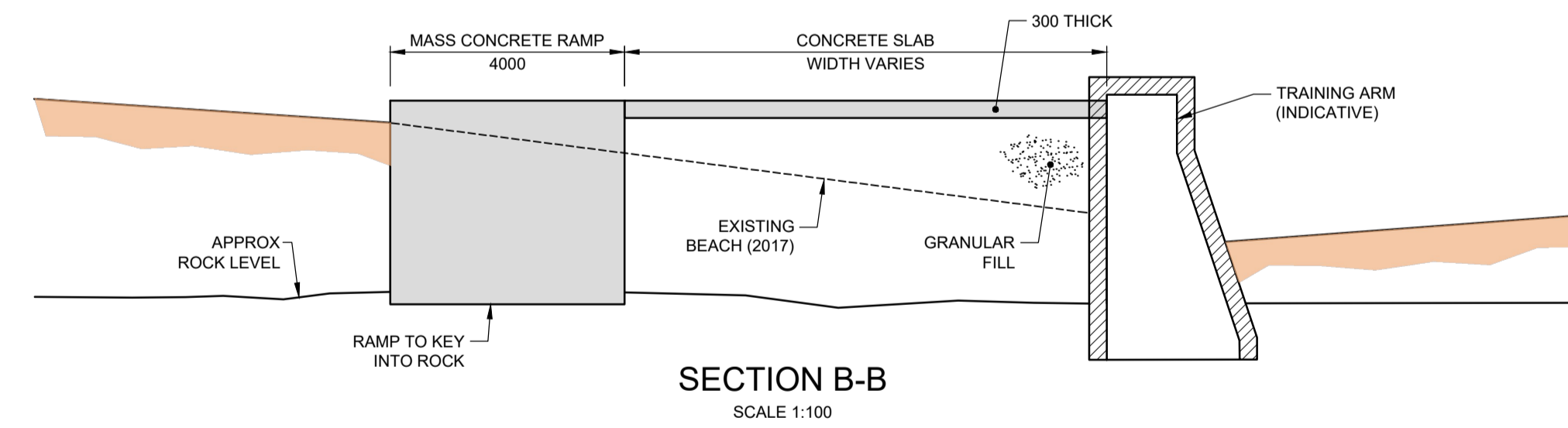
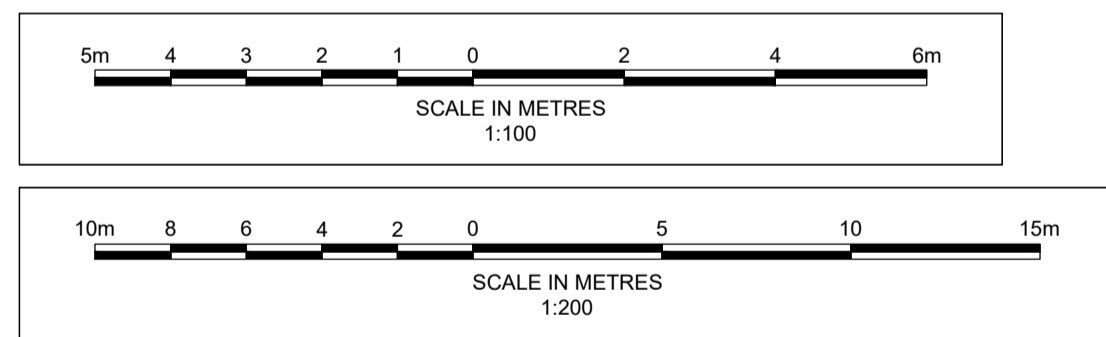
Burns House, Hartlands Road
Haywards Heath, RH16 1PG
Tel: +44(0)1444 455551
Email: info@rhdhv.com
www.royalhaskoningdhv.com

DRAWN	A.I.K	CHECKED	AJ	APPROVED	APL
DATE	Apr. 2018	SCALE	AS SHOWN	REF.	PC1679
DRAWING No.	PC1679-RHD-ZZ-ZZ-DR-C-0009	SUITABILITY	S3	REVISION	P5

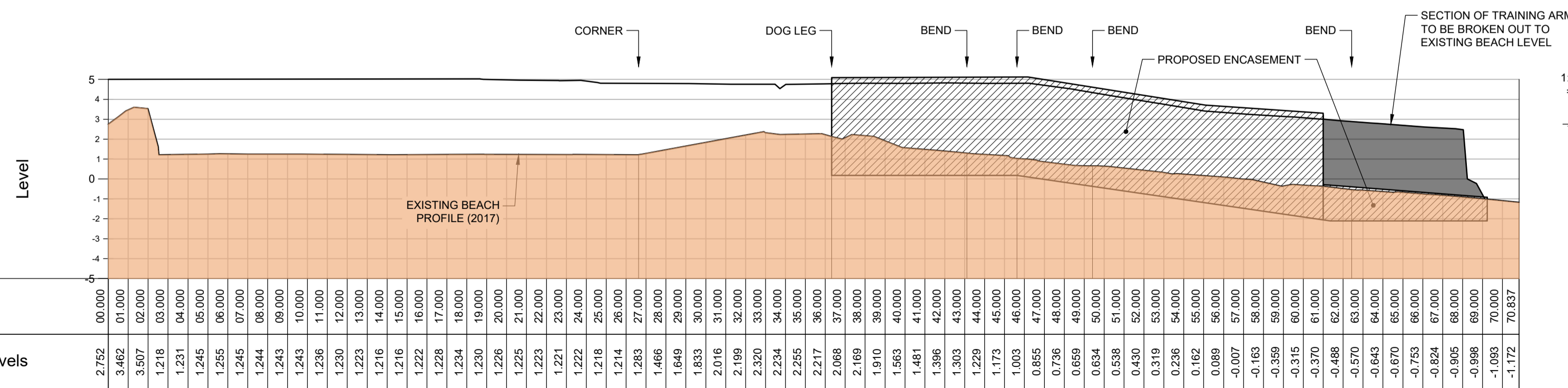




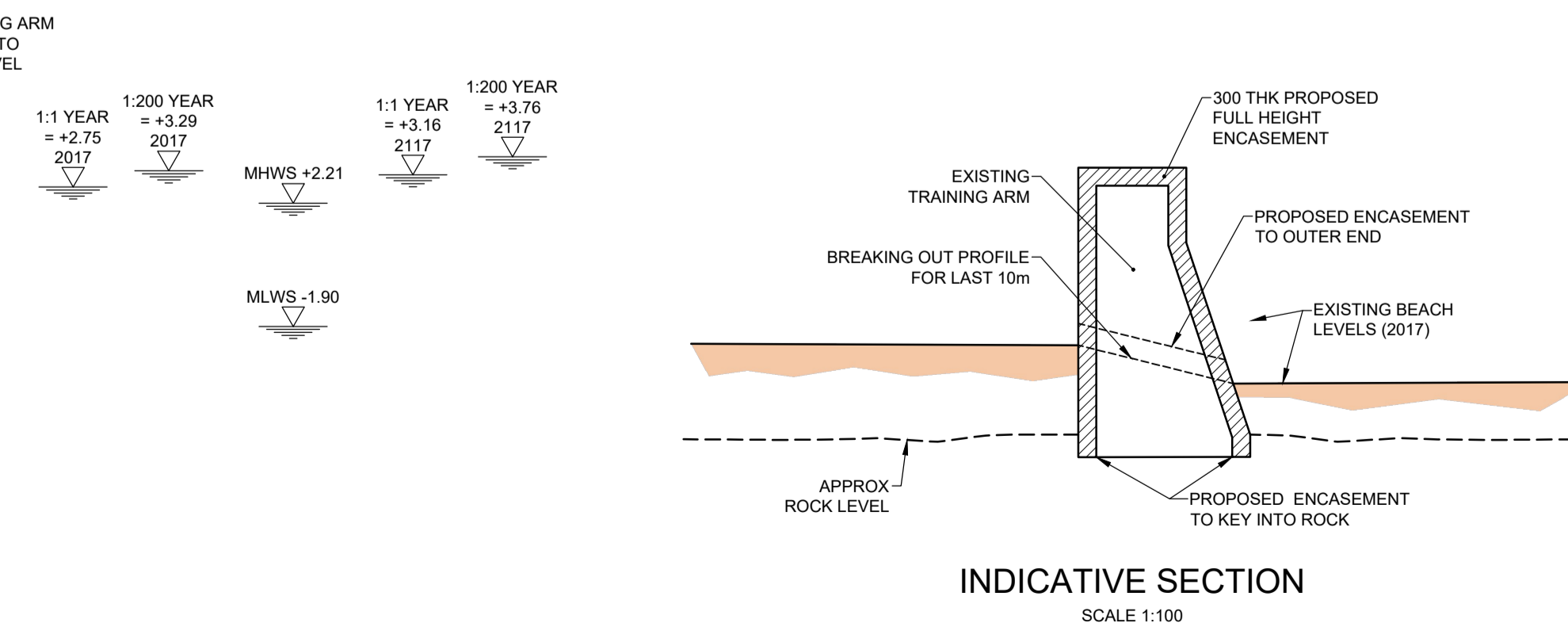
PLAN
SCALE 1:250



SECTION B-B
SCALE 1:100



SECTION A-A
SCALE: H 1:200, V 1:200, DATUM: -5.000




INDICATIVE SECTION
SCALE 1:100

- NOTES
1. ALL DIMENSIONS ARE IN METRES UNLESS NOTED OTHERWISE.
 2. ALL LEVELS ARE IN METRES RELATIVE TO ORDNANCE DATUM UNLESS NOTED OTHERWISE.

NOT FOR CONSTRUCTION

REV	DATE	DESCRIPTION	BY	CHK	APP
P5	15.11.2022	REVISED OPTION TO INCLUDE BREAKWATER	AIK	TG	LS
P4	06.02.2019	FOLLOWING CLIENT REVIEW	AIK	TG	APL
P3	17.06.2018	FOLLOWING CLIENT REVIEW	AIK	AJ	APL
P2	09.06.2018	FOR CLIENT REVIEW	AIK	AJ	APL
P1	04.06.2018	FOR CLIENT REVIEW	AIK	AJ	APL

REVISIONS					
CLIENT					



PROJECT
SIDMOUTH BEACH MANAGEMENT SCHEME

TITLE
**OUTLINE DESIGN
TRAINING ARM
PLAN AND SECTIONS**



DRAWN	A.I.K	CHECKED	AJ	APPROVED	APL
DATE	Apr. 2018	SCALE	AT A1	AS SHOWN	REF. PC1679
DRAWING No.	PC1679-RHD-ZZ-ZZ-DR-C-0010	SUITABILITY	S3	REVISION	P5



NOTES

1. ALL DIMENSIONS ARE IN METRES UNLESS NOTED OTHERWISE.
2. ALL LEVELS ARE IN METRES RELATIVE TO ORDNANCE DATUM UNLESS NOTED OTHERWISE.

KEY

- TOP OF CLIFF - EXTRAPOLATED FROM 2017 LIDAR DATA AND TOPOGRAPHIC SURVEYS
- BOTTOM OF CLIFF - EXTRAPOLATED FROM 2017 LIDAR DATA AND TOPOGRAPHIC SURVEYS




NOT FOR CONSTRUCTION

REV	DATE	DESCRIPTION	BY	CHK	APP
P4	15.11.2022	REVISED OPTION TO INCLUDE BREAKWATER	AIK	TG	LS
P3	17.06.2019	FOLLOWING CLIENT REVIEW	AIK	AJ	APL
P2	09.06.2018	FOR CLIENT REVIEW	AIK	AJ	APL
P1	04.06.2018	FOR CLIENT REVIEW	AIK	AJ	APL

REVISIONS

CLIENT



PROJECT

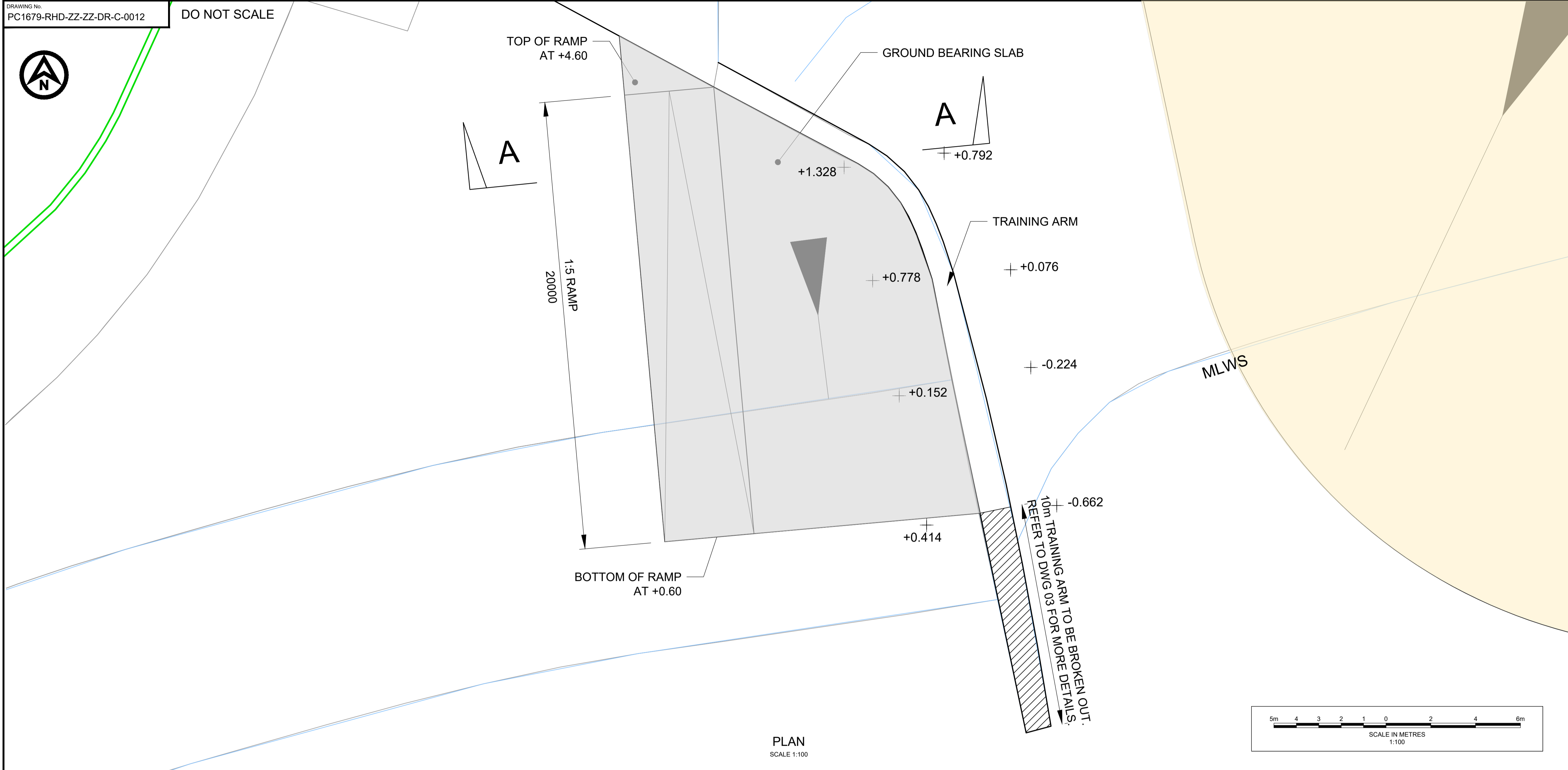
SIDMOUTH BEACH
MANAGEMENT SCHEME

TITLE

OUTLINE DESIGN
FRONTAGE C - PLAN

Burns House, Hartlands Road
Haywards Heath, RH16 1PG
Tel: +44(0)1444 455551
Email: info@rhdhv.com
www.royalhaskoningdhv.com

DRAWN	A.I.K	CHECKED	AJ	APPROVED	API
DATE	Apr. 2018	SCALE	AT A1 AS SHOWN	REF.	PC1679
DRAWING No.	PC1679-RHD-ZZ-ZZ-DR-C-0011	SUITABILITY	S3	REVISION	P4



PLAN
SCALE 1:100

- NOTES
1. ALL DIMENSIONS ARE IN MILLIMETRES UNLESS NOTED OTHERWISE.
 2. ALL LEVELS ARE IN METRES RELATIVE TO ORDNANCE DATUM UNLESS NOTED OTHERWISE.


KEY
+ 0000 EXISTING BEACH LEVELS (2017)

NOT FOR CONSTRUCTION

REV	DATE	DESCRIPTION	BY	CHK	APP
P4	15.11.2022	REVISED OPTION TO INCLUDE BREAKWATER	AK	TG	LS
P3	17.08.2019	FOR CLIENT REVIEW	AK	AJ	APL
P2	09.06.2019	FOR CLIENT REVIEW	AK	AJ	APL
P1	04.06.2019	FOR CLIENT REVIEW	AK	AJ	APL

REVISIONS

CLIENT



PROJECT

SIDMOUTH BEACH
MANAGEMENT SCHEME

TITLE

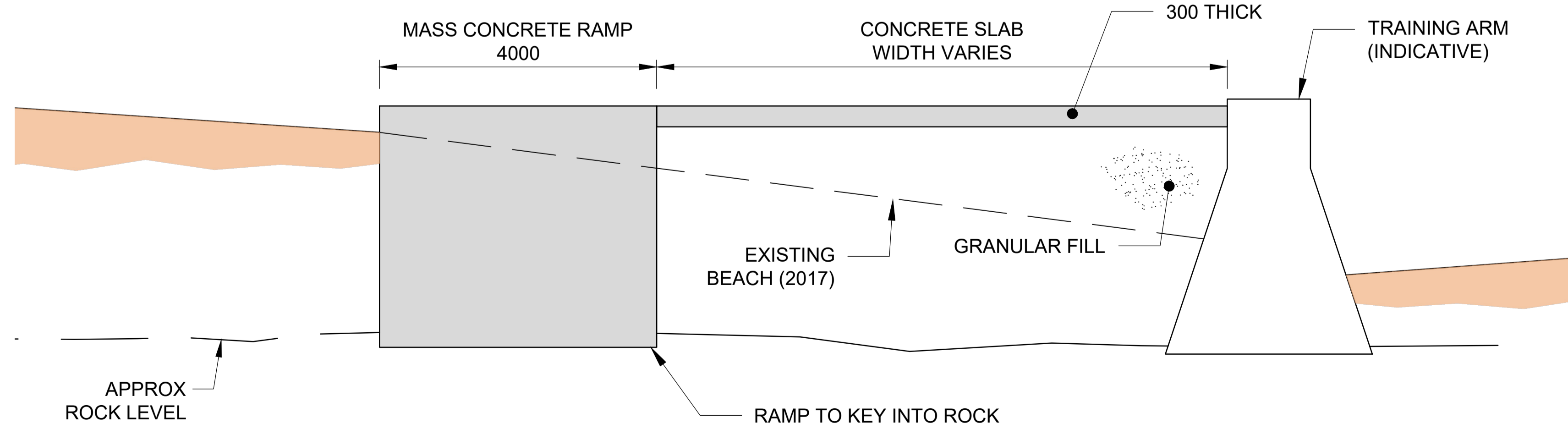
OUTLINE DESIGN
RAMP
PLAN AND SECTION



Burns House, Hartlands Road
Haywards Heath, RH16 1PG
Tel: +44(0)1444 455551
Email: info@rhdhv.com
www.royalhaskoningdhv.com

DRAWN	CAD	CHECKED	AJ	APPROVED	APL
DATE	Apr 2018	SCALE	AS SHOWN	REF.	PC1679

DRAWING No.	SUITABILITY	REVISION
PC1679-RHD-ZZ-ZZ-DR-C-0012	S3	P4



SECTION A-A
SCALE 1:50