

# HEATHFIELD COMMUNITY ACTION GROUP SURVEY

Your Postcode: EX14 5UD E-mail Address: [REDACTED]

1. How do you feel overall about the EDDC draft Local Plan Strategic Policy for the site known as Honi\_01 and its future development?

Please tick one box only:

<input checked="" type="checkbox"/>	<input type="checkbox"/>	<input type="checkbox"/>	<input type="checkbox"/>	<input type="checkbox"/>
Dislike - Unhappy	Dissatisfied	Neutral	Satisfied	Happy - Love It

1. I object to developing the land known as LP\_Honi\_01 for the following reasons. Please tick applicable box(es).

Enter Ticks	Key Word	Material Consideration
<input checked="" type="checkbox"/>	History	The previous applications to build on this land (Ref: 15/1027/MOUT & 13/2430/MOUT) Were both rejected principally on the grounds that the land is an AONB
<input checked="" type="checkbox"/>	AONB	Nothing has changed since the above. The land is protected by the CROW Act 2000 and the East Devon Partnership Plan and is contrary to clauses 176 & 177 of the NPPF.
<input checked="" type="checkbox"/>	Environment	Destruction of productive farmland that provides a natural barrier between the current built environment and ancient woodland of Gobsore Wood, as designated on the Natural England website. This dark sky environment provides essential feeding environment of protected species. Important wildlife corridor runs along the stream bordering the site. Development would destroy both of these.
<input checked="" type="checkbox"/>	Ecology	Bats – 9 protected species minimum, previously recorded foraging and commuting. Birds – 31 species previously recorded, including 7 RSPB priority species. Newts – Land falls within a Devon Great Crested Newt Consultation Zone. Site is suitable for Roe Deer (Seen), Dormice, Hedgehogs and Badgers foraging habitat.
<input checked="" type="checkbox"/>	Visual	Significant impact on the sight lines South of the site, looking into the AONB & towards the town. Due to the increase in slope above the current Heathfield/AONB boundary, houses would be clearly visible from the Heathfield Estate and the Blackdowns AONB. Loss of AONB views may affect tourism which is important to the local economy.
<input checked="" type="checkbox"/>	Overbearing	Overlooking of existing properties due to the increased gradient of the site.
<input checked="" type="checkbox"/>	Flooding	Gardens of houses currently bordering the proposed site do flood due to water run off from the fields above. Land permeability and Flood Risk Assessment are concerns
<input checked="" type="checkbox"/>	Infrastructure	There is no Primary School in walking distance. The next level school is further away, and the current high number of pupils is of concern. Getting an appointment at the doctors takes weeks. <b>ANOTHER SURGERY IS REQUIRED.</b>

2. I also object to the development of the proposed sites below, for the applicable reasons above:


Gitti\_05, Gitti\_06 & ? ..... Please circle one or both as applicable: YES / NO

Please sign below to grant your permission for the Heathfield Community Action Group to use your details only to enter the above in the EDDC Draft Local Plan software portal and to include this form in the report to EDDC.

Signature: .... [REDACTED]

Please print your name: J. M. GALE

\* SAFETY MEASURES AT THE SURFACE WATER  
SUMP ARE INADEQUATE (NO FENCING), THIS WILL  
BE EVEN WORSE WITH DOUBLE THE AMOUNT OF  
FLOODING WATER. THERE DOES NOT APPEAR  
TO BE ANY CONSIDERATION FOR SAFETY  
MEASURES TO BE INSTALLED. HOW LONG  
BEFORE A YOUNGSTER DROWNS, GOD FORBID?!








J.M. GALE

# HEATHFIELD COMMUNITY ACTION GROUP SURVEY

Your Postcode: <sup>EX14</sup> 27L ..... E-mail Address: [REDACTED]

1. How do you feel overall about the EDDC draft Local Plan Strategic Policy for the site known as Honi\_01 and its future development?

Please tick one box only:

				
<input checked="" type="checkbox"/>	<input type="checkbox"/>	<input type="checkbox"/>	<input type="checkbox"/>	<input type="checkbox"/>
Dislike - Unhappy	Dissatisfied	Neutral	Satisfied	Happy – Love It

1. I object to developing the land known as LP\_Honi\_01 for the following reasons. Please tick applicable box(es).

Enter Ticks	Key Word	Material Consideration
<input checked="" type="checkbox"/>	History	The previous applications to build on this land (Ref: 15/1027/MOUT & 13/2430/MOUT) Were both rejected principally on the grounds that the land is an AONB
<input checked="" type="checkbox"/>	AONB	Nothing has changed since the above. The land is protected by the CROW Act 2000 and the East Devon Partnership Plan and is contrary to clauses 176 & 177 of the NPPF.
<input checked="" type="checkbox"/>	Environment	Destruction of productive farmland that provides a natural barrier between the current built environment and ancient woodland of Gobsore Wood, as designated on the Natural England website. This dark sky environment provides essential feeding environment of protected species. Important wildlife corridor runs along the stream bordering the site. Development would destroy both of these.
<input checked="" type="checkbox"/>	Ecology	Bats – 9 protected species minimum, previously recorded foraging and commuting. Birds – 31 species previously recorded, including 7 RSPB priority species. Newts – Land falls within a Devon Great Crested Newt Consultation Zone. Site is suitable for Roe Deer (Seen), Dormice, Hedgehogs and Badgers foraging habitat.
<input checked="" type="checkbox"/>	Visual	Significant impact on the sight lines South of the site, looking into the AONB & towards the town. Due to the increase in slope above the current Heathfield/AONB boundary, houses would be clearly visible from the Heathfield Estate and the Blackdowns AONB. Loss of AONB views may affect tourism which is important to the local economy.
<input checked="" type="checkbox"/>	Overbearing	Overlooking of existing properties due to the increased gradient of the site.
<input checked="" type="checkbox"/>	Flooding	Gardens of houses currently bordering the proposed site do flood due to water run off from the fields above. Land permeability and Flood Risk Assessment are concerns
<input checked="" type="checkbox"/>	Infrastructure	There is no Primary School in walking distance. The next level school is further away, and the current high number of pupils is of concern. Getting an appointment at the doctors takes weeks.

2. I also object to the development of the proposed sites below, for the applicable reasons above:

Gitti\_05, Gitti\_06 & ? ..... Please circle one or both as applicable: YES / NO

Please sign below to grant your permission for the Heathfield Community Action Group to use your details only to enter the above in the EDDC Draft Local Plan software portal and to include this form in the report to EDDC.

Signature: [REDACTED]






Please print your name: Andy Williams

# HEATHFIELD COMMUNITY ACTION GROUP SURVEY

Your Postcode: EX14 241 E-mail Address: .....

1. How do you feel overall about the EDDC draft Local Plan Strategic Policy for the site known as Honi\_01 and its future development?

Please tick one box only:

				
<input checked="" type="checkbox"/>				
Dislike - Unhappy	Dissatisfied	Neutral	Satisfied	Happy - Love It

1. I object to developing the land known as LP\_Honi\_01 for the following reasons. Please tick applicable box(es).


Enter Ticks	Key Word	Material Consideration
<input checked="" type="checkbox"/>	History	The previous applications to build on this land (Ref: 15/1027/MOUT & 13/2430/MOUT) Were both rejected principally on the grounds that the land is an AONB
<input checked="" type="checkbox"/>	AONB	Nothing has changed since the above. The land is protected by the CROW Act 2000 and the East Devon Partnership Plan and is contrary to clauses 176 & 177 of the NPPF.
<input checked="" type="checkbox"/>	Environment	Destruction of productive farmland that provides a natural barrier between the current built environment and ancient woodland of Gobsore Wood, as designated on the Natural England website. This dark sky environment provides essential feeding environment of protected species. Important wildlife corridor runs along the stream bordering the site. Development would destroy both of these.
<input checked="" type="checkbox"/>	Ecology	Bats – 9 protected species minimum, previously recorded foraging and commuting. Birds – 31 species previously recorded, including 7 RSPB priority species. Newts – Land falls within a Devon Great Crested Newt Consultation Zone. Site is suitable for Roe Deer (Seen), Dormice, Hedgehogs and Badgers foraging habitat.
<input checked="" type="checkbox"/>	Visual	Significant impact on the sight lines South of the site, looking into the AONB & towards the town. Due to the increase in slope above the current Heathfield/AONB boundary, houses would be clearly visible from the Heathfield Estate and the Blackdowns AONB. Loss of AONB views may affect tourism which is important to the local economy.
<input checked="" type="checkbox"/>	Overbearing	Overlooking of existing properties due to the increased gradient of the site.
<input checked="" type="checkbox"/>	Flooding	Gardens of houses currently bordering the proposed site do flood due to water run off from the fields above. Land permeability and Flood Risk Assessment are concerns
<input checked="" type="checkbox"/>	Infrastructure	There is no Primary School in walking distance. The next level school is further away, and the current high number of pupils is of concern. Getting an appointment at the doctors takes weeks.

2. I also object to the development of the proposed sites below, for the applicable reasons above:

Gitti\_05, Gitti\_06 & ? ..... Please circle one or both as applicable: YES / NO

Please sign below to grant your permission for the Heathfield Community Action Group to use your details only to enter the above in the EDDC Draft Local Plan software portal and to include this form in the report to EDDC.

Signature: .....








Please print your name: E.J. GALE

# HEATHFIELD COMMUNITY ACTION GROUP SURVEY

Your Postcode: EX14 2UP E-mail Address: [REDACTED]

1. How do you feel overall about the EDDC draft Local Plan Strategic Policy for the site known as Honi\_01 and its future development?

Please tick one box only:

				
Dislike - Unhappy	Dissatisfied	Neutral	Satisfied	Happy - Love It

1. I object to developing the land known as LP\_Honi\_01 for the following reasons. Please tick applicable box(es).

Enter Ticks	Key Word	Material Consideration
<input checked="" type="checkbox"/>	History	The previous applications to build on this land (Ref: 15/1027/MOUT & 13/2430/MOUT) Were both rejected principally on the grounds that the land is an AONB
<input checked="" type="checkbox"/>	AONB	Nothing has changed since the above. The land is protected by the CROW Act 2000 and the East Devon Partnership Plan and is contrary to clauses 176 & 177 of the NPPF.
<input checked="" type="checkbox"/>	Environment	Destruction of productive farmland that provides a natural barrier between the current built environment and ancient woodland of Gobsore Wood, as designated on the Natural England website. This dark sky environment provides essential feeding environment of protected species. Important wildlife corridor runs along the stream bordering the site. Development would destroy both of these.
<input checked="" type="checkbox"/>	Ecology	Bats – 9 protected species minimum, previously recorded foraging and commuting. Birds – 31 species previously recorded, including 7 RSPB priority species. Newts – Land falls within a Devon Great Crested Newt Consultation Zone. Site is suitable for Roe Deer (Seen), Dormice, Hedgehogs and Badgers foraging habitat.
<input checked="" type="checkbox"/>	Visual	Significant impact on the sight lines South of the site, looking into the AONB & towards the town. Due to the increase in slope above the current Heathfield/AONB boundary, houses would be clearly visible from the Heathfield Estate and the Blackdowns AONB. Loss of AONB views may affect tourism which is important to the local economy.
<input checked="" type="checkbox"/>	Overbearing	Overlooking of existing properties due to the increased gradient of the site.
<input checked="" type="checkbox"/>	Flooding	Gardens of houses currently bordering the proposed site do flood due to water run off from the fields above. Land permeability and Flood Risk Assessment are concerns
<input checked="" type="checkbox"/>	Infrastructure	There is no Primary School in walking distance. The next level school is further away, and the current high number of pupils is of concern. Getting an appointment at the doctors takes weeks.

2. I also object to the development of the proposed sites below, for the applicable reasons above:

Gitti\_05, Gitti\_06 & ? ..... Please circle one or both as applicable: YES NO

Please sign below to grant your permission for the Heathfield Community Action Group to use your details only to enter the above in the EDDC Draft Local Plan software portal and to include this form in the report to EDDC.

Signature [REDACTED]






Please print your name: TSROUMKIDGE

# HEATHFIELD COMMUNITY ACTION GROUP SURVEY

Your Postcode: EX14 2UH E-mail Address: [REDACTED]

1. How do you feel overall about the EDDC draft Local Plan Strategic Policy for the site known as Honi\_01 and its future development?

Please tick one box only:

				
	<input checked="" type="checkbox"/>			
Dislike - Unhappy	Dissatisfied	Neutral	Satisfied	Happy – Love It

1. I object to developing the land known as LP\_Honi\_01 for the following reasons. Please tick applicable box(es).

Enter Ticks	Key Word	Material Consideration
<input checked="" type="checkbox"/>	History	The previous applications to build on this land (Ref: 15/1027/MOUT & 13/2430/MOUT) Were both rejected principally on the grounds that the land is an AONB
<input checked="" type="checkbox"/>	AONB	Nothing has changed since the above. The land is protected by the CROW Act 2000 and the East Devon Partnership Plan and is contrary to clauses 176 & 177 of the NPPF.
<input checked="" type="checkbox"/>	Environment	Destruction of productive farmland that provides a natural barrier between the current built environment and ancient woodland of Gobsore Wood, as designated on the Natural England website. This dark sky environment provides essential feeding environment of protected species. Important wildlife corridor runs along the stream bordering the site. Development would destroy both of these.
<input checked="" type="checkbox"/>	Ecology	Bats – 9 protected species minimum, previously recorded foraging and commuting. Birds – 31 species previously recorded, including 7 RSPB priority species. Newts – Land falls within a Devon Great Crested Newt Consultation Zone. Site is suitable for Roe Deer (Seen), Dormice, Hedgehogs and Badgers foraging habitat.
<input checked="" type="checkbox"/>	Visual	Significant impact on the sight lines South of the site, looking into the AONB & towards the town. Due to the increase in slope above the current Heathfield/AONB boundary, houses would be clearly visible from the Heathfield Estate and the Blackdowns AONB. Loss of AONB views may affect tourism which is important to the local economy.
<input checked="" type="checkbox"/>	Overbearing	Overlooking of existing properties due to the increased gradient of the site.
<input checked="" type="checkbox"/>	Flooding	Gardens of houses currently bordering the proposed site do flood due to water run off from the fields above. Land permeability and Flood Risk Assessment are concerns
<input checked="" type="checkbox"/>	Infrastructure	There is no Primary School in walking distance. The next level school is further away, and the current high number of pupils is of concern. Getting an appointment at the doctors takes weeks.

2. I also object to the development of the proposed sites below, for the applicable reasons above:

Gitti\_05, Gitti\_06 & ? ..... Please circle one or both as applicable: YES / NO

Please sign below to grant your permission for the Heathfield Community Action Group to use your details only to enter the above in the EDDC Draft Local Plan software portal and to include this form in the report to EDDC.

Signature: ...

[REDACTED]






Please print your name: JOHN CREAN

# HEATHFIELD COMMUNITY ACTION GROUP SURVEY

Your Postcode: EX16 2YL E-mail Address: [REDACTED]

1. How do you feel overall about the EDDC Draft Local Plan Strategic Policy for the site known as Honi\_01 and its future development?

Please tick one box only:

				
	<input checked="" type="checkbox"/>			
Dislike - Unhappy	Dissatisfied	Neutral	Satisfied	Happy – Love It

1. I object to developing the land known as LP\_Honi\_01 for the following reasons. Please tick applicable box(es).

Enter Ticks	Key Word	Material Consideration
<input checked="" type="checkbox"/>	History	The previous applications to build on this land (Ref: 15/1027/MOUT & 13/2430/MOUT) Were both rejected principally on the grounds that the land is an AONB
<input checked="" type="checkbox"/>	AONB	Nothing has changed since the above. The land is protected by the CROW Act 2000 and the East Devon Partnership Plan and is contrary to clauses 176 & 177 of the NPPF.
<input checked="" type="checkbox"/>	Environment	Destruction of productive farmland that provides a natural barrier between the current built environment and ancient woodland of Gobsore Wood, as designated on the Natural England website. This dark sky environment provides essential feeding environment of protected species. Important wildlife corridor runs along the stream bordering the site. Development would destroy both of these.
	Ecology	Bats – 9 protected species minimum, previously recorded foraging and commuting. Birds – 31 species previously recorded, including 7 RSPB priority species. Newts – Land falls within a Devon Great Crested Newt Consultation Zone. Site is suitable for Roe Deer (Seen), Dormice, Hedgehogs and Badgers foraging habitat.
<input checked="" type="checkbox"/>	Visual	Significant impact on the sight lines South of the site, looking into the AONB & towards the town. Due to the increase in slope above the current Heathfield/AONB boundary, houses would be clearly visible from the Heathfield Estate and the Blackdowns AONB. Loss of AONB views may affect tourism which is important to the local economy.
<input checked="" type="checkbox"/>	Overbearing	Overlooking of existing properties due to the increased gradient of the site.
<input checked="" type="checkbox"/>	Flooding	Gardens of houses currently bordering the proposed site do flood due to water run off from the fields above. Land permeability and Flood Risk Assessment are concerns
<input checked="" type="checkbox"/>	Infrastructure	There is no Primary School in walking distance. The next level school is further away, and the current high number of pupils is of concern. Getting an appointment at the doctors takes weeks.

2. I also object to the development of the proposed sites below, for the applicable reasons above:

Gitti\_05, Gitti\_06 & ? ..... Please circle one or both as applicable: YES / NO

Please sign below to grant your permission for the Heathfield Community Action Group to use your details only to enter the above in the EDDC Draft Local Plan software portal and to include this form in the report to EDDC.

Signature: [REDACTED]






Please print your name: Baxter

# HEATHFIELD COMMUNITY ACTION GROUP SURVEY

Your Postcode: EX14 2UB E-mail Address: [REDACTED]

1. How do you feel overall about the EDDC draft Local Plan Strategic Policy for the site known as **Honi\_01** and its future development?

Please tick one box only:

				
<input checked="" type="checkbox"/>	<input type="checkbox"/>	<input type="checkbox"/>	<input type="checkbox"/>	<input type="checkbox"/>
Dislike - Unhappy	Dissatisfied	Neutral	Satisfied	Happy - Love It

1. I object to developing the land known as **LP\_Honi\_01** for the following reasons. Please tick applicable box(es).

Enter Ticks	Key Word	Material Consideration
<input checked="" type="checkbox"/>	History	The previous applications to build on this land (Ref: 15/1027/MOUT & 13/2430/MOUT) Were both rejected principally on the grounds that the land is an AONB
<input checked="" type="checkbox"/>	AONB	Nothing has changed since the above. The land is protected by the CROW Act 2000 and the East Devon Partnership Plan and is contrary to clauses 176 & 177 of the NPPF.
<input checked="" type="checkbox"/>	Environment	Destruction of productive farmland that provides a natural barrier between the current built environment and ancient woodland of Gobsore Wood, as designated on the Natural England website. This dark sky environment provides essential feeding environment of protected species. Important wildlife corridor runs along the stream bordering the site. Development would destroy both of these.
<input checked="" type="checkbox"/>	Ecology	Bats – 9 protected species minimum, previously recorded foraging and commuting. Birds – 31 species previously recorded, including 7 RSPB priority species. Newts – Land falls within a Devon Great Crested Newt Consultation Zone. Site is suitable for Roe Deer (Seen), Dormice, Hedgehogs and Badgers foraging habitat.
<input checked="" type="checkbox"/>	Visual	Significant impact on the sight lines South of the site, looking into the AONB & towards the town. Due to the increase in slope above the current Heathfield/AONB boundary, houses would be clearly visible from the Heathfield Estate and the Blackdowns AONB. Loss of AONB views may affect tourism which is important to the local economy.
<input checked="" type="checkbox"/>	Overbearing	Overlooking of existing properties due to the increased gradient of the site.
<input checked="" type="checkbox"/>	Flooding	Gardens of houses currently bordering the proposed site do flood due to water run off from the fields above. Land permeability and Flood Risk Assessment are concerns
<input checked="" type="checkbox"/>	Infrastructure	There is no Primary School in walking distance. The next level school is further away, and the current high number of pupils is of concern. Getting an appointment at the doctors takes weeks.

2. I also object to the development of the proposed sites below, for the applicable reasons above:

Gitti\_05, Gitti\_06 & ? ..... Please circle one or both as applicable: YES/NO

Please sign below to grant your permission for the Heathfield Community Action Group to use your details only to enter the above in the EDDC Draft Local Plan software portal and to include this form in the report to EDDC.

Signature [REDACTED]

Please print your name: Rob Wilkerson








# HEATHFIELD COMMUNITY ACTION GROUP SURVEY

Your Postcode: EX16 2UA E-mail Address: .. [REDACTED] .....

1. How do you feel overall about the EDDC draft Local Plan Strategic Policy for the site known as **Honi\_01** and its future development?

Please tick one box only:

				
<input checked="" type="checkbox"/>	<input type="checkbox"/>	<input type="checkbox"/>	<input type="checkbox"/>	<input type="checkbox"/>
Dislike - Unhappy	Dissatisfied	Neutral	Satisfied	Happy – Love It

1. I object to developing the land known as **LP\_Honi\_01** for the following reasons. Please tick applicable box(es).

Enter Ticks	Key Word	Material Consideration
<input checked="" type="checkbox"/>	History	The previous applications to build on this land (Ref: 15/1027/MOUT & 13/2430/MOUT) Were both rejected principally on the grounds that the land is an AONB
<input checked="" type="checkbox"/>	AONB	Nothing has changed since the above. The land is protected by the CROW Act 2000 and the East Devon Partnership Plan and is contrary to clauses 176 & 177 of the NPPF.
<input checked="" type="checkbox"/>	Environment	Destruction of productive farmland that provides a natural barrier between the current built environment and ancient woodland of Gobsore Wood, as designated on the Natural England website. This dark sky environment provides essential feeding environment of protected species. Important wildlife corridor runs along the stream bordering the site. Development would destroy both of these.
<input checked="" type="checkbox"/>	Ecology	Bats – 9 protected species minimum, previously recorded foraging and commuting. Birds – 31 species previously recorded, including 7 RSPB priority species. Newts – Land falls within a Devon Great Crested Newt Consultation Zone. Site is suitable for Roe Deer (Seen), Dormice, Hedgehogs and Badgers foraging habitat.
<input checked="" type="checkbox"/>	Visual	Significant impact on the sight lines South of the site, looking into the AONB & towards the town. Due to the increase in slope above the current Heathfield/AONB boundary, houses would be clearly visible from the Heathfield Estate and the Blackdowns AONB. Loss of AONB views may affect tourism which is important to the local economy.
<input checked="" type="checkbox"/>	Overbearing	Overlooking of existing properties due to the increased gradient of the site.
<input checked="" type="checkbox"/>	Flooding	Gardens of houses currently bordering the proposed site do flood due to water run off from the fields above. Land permeability and Flood Risk Assessment are concerns
<input checked="" type="checkbox"/>	Infrastructure	There is no Primary School in walking distance. The next level school is further away, and the current high number of pupils is of concern. Getting an appointment at the doctors takes weeks.

2. I also object to the development of the proposed sites below, for the applicable reasons above:

Gitti\_05, Gitti\_06 & ? ..... Please circle one or both as applicable: YES / NO

Please sign below to grant your permission for the Heathfield Community Action Group to use your details only to enter the above in the EDDC Draft Local Plan software portal and to include this form in the report to EDDC.

Signature: [REDACTED] .....






Please print your name: C. A. WHIPP .....

# HEATHFIELD COMMUNITY ACTION GROUP SURVEY

Your Postcode: EX14 2XJ E-mail Address: [REDACTED]

1. How do you feel overall about the EDDC draft Local Plan Strategic Policy for the site known as **Honi\_01** and its future development?

Please tick one box only:

				
✓				
<b>Dislike - Unhappy</b>	<b>Dissatisfied</b>	<b>Neutral</b>	<b>Satisfied</b>	<b>Happy – Love It</b>

1. I object to developing the land known as **LP\_Honi\_01** for the following reasons. Please tick applicable box(es).

Enter Ticks	Key Word	Material Consideration
✓	History	The previous applications to build on this land (Ref: 15/1027/MOUT & 13/2430/MOUT) Were both rejected principally on the grounds that the land is an AONB
✓	AONB	Nothing has changed since the above. The land is protected by the CROW Act 2000 and the East Devon Partnership Plan and is contrary to clauses 176 & 177 of the NPPF.
✓	Environment	Destruction of productive farmland that provides a natural barrier between the current built environment and ancient woodland of Gobsore Wood, as designated on the Natural England website. This dark sky environment provides essential feeding environment of protected species. Important wildlife corridor runs along the stream bordering the site. Development would destroy both of these.
✓	Ecology	Bats – 9 protected species minimum, previously recorded foraging and commuting. Birds – 31 species previously recorded, including 7 RSPB priority species. Newts – Land falls within a Devon Great Crested Newt Consultation Zone. Site is suitable for Roe Deer (Seen), Dormice, Hedgehogs and Badgers foraging habitat.
✓	Visual	Significant impact on the sight lines South of the site, looking into the AONB & towards the town. Due to the increase in slope above the current Heathfield/AONB boundary, houses would be clearly visible from the Heathfield Estate and the Blackdowns AONB. Loss of AONB views may affect tourism which is important to the local economy.
✓	Overbearing	Overlooking of existing properties due to the increased gradient of the site.
✓	Flooding	Gardens of houses currently bordering the proposed site do flood due to water run off from the fields above. Land permeability and Flood Risk Assessment are concerns
✓	Infrastructure	There is no Primary School in walking distance. The next level school is further away, and the current high number of pupils is of concern. Getting an appointment at the doctors takes weeks.

2. I also object to the development of the proposed sites below, for the applicable reasons above:

Gitti\_05, Gitti\_06 & ? ..... Please circle one or both as applicable: YES **(NO)**

Please sign below to grant your permission for the Heathfield Community Action Group to use your details only to enter the above in the EDDC Draft Local Plan software portal and to include this form in the report to EDDC.

Signature: [REDACTED]






Please print your name: CHRISTINE SCOTT

# HEATHFIELD COMMUNITY ACTION GROUP SURVEY

Your Postcode: EX14 2UD E-mail Address: .....

1. How do you feel overall about the EDDC draft Local Plan Strategic Policy for the site known as Honi\_01 and its future development?

Please tick one box only:

				
<input checked="" type="checkbox"/>				
Dislike - Unhappy	Dissatisfied	Neutral	Satisfied	Happy – Love It


1. I object to developing the land known as LP\_Honi\_01 for the following reasons. Please tick applicable box(es).

Enter Ticks	Key Word	Material Consideration
<input checked="" type="checkbox"/>	History	The previous applications to build on this land (Ref: 15/1027/MOUT & 13/2430/MOUT) Were both rejected principally on the grounds that the land is an AONB
<input checked="" type="checkbox"/>	AONB	Nothing has changed since the above. The land is protected by the CROW Act 2000 and the East Devon Partnership Plan and is contrary to clauses 176 & 177 of the NPPF.
<input checked="" type="checkbox"/>	Environment	Destruction of productive farmland that provides a natural barrier between the current built environment and ancient woodland of Gobsore Wood, as designated on the Natural England website. This dark sky environment provides essential feeding environment of protected species. Important wildlife corridor runs along the stream bordering the site. Development would destroy both of these.
<input checked="" type="checkbox"/>	Ecology	Bats – 9 protected species minimum, previously recorded foraging and commuting. Birds – 31 species previously recorded, including 7 RSPB priority species. Newts – Land falls within a Devon Great Crested Newt Consultation Zone. Site is suitable for Roe Deer (Seen), Dormice, Hedgehogs and Badgers foraging habitat.
<input checked="" type="checkbox"/>	Visual	Significant impact on the sight lines South of the site, looking into the AONB & towards the town. Due to the increase in slope above the current Heathfield/AONB boundary, houses would be clearly visible from the Heathfield Estate and the Blackdowns AONB. Loss of AONB views may affect tourism which is important to the local economy.
<input checked="" type="checkbox"/>	Overbearing	Overlooking of existing properties due to the increased gradient of the site.
<input checked="" type="checkbox"/>	Flooding	Gardens of houses currently bordering the proposed site do flood due to water run off from the fields above. Land permeability and Flood Risk Assessment are concerns
<input checked="" type="checkbox"/>	Infrastructure	There is no Primary School in walking distance. The next level school is further away, and the current high number of pupils is of concern. Getting an appointment at the doctors takes weeks.

2. I also object to the development of the proposed sites below, for the applicable reasons above:

Gitti\_05, Gitti\_06 & ? ..... Please circle one or both as applicable: YES / NO

Please sign below to grant your permission for the Heathfield Community Action Group to use your details only to enter the above in the EDDC Draft Local Plan software portal and to include this form in the report to EDDC.

Signature: 

Please print your name: MRS W. DARTON






*[Handwritten notes and signatures at the bottom of the page]*

# HEATHFIELD COMMUNITY ACTION GROUP SURVEY

Your Postcode: EX14 2UD E-mail Address: [REDACTED]

1. How do you feel overall about the EDDC draft Local Plan Strategic Policy for the site known as **Honi\_01** and its future development?

Please tick one box only:

				
<input checked="" type="checkbox"/>	<input type="checkbox"/>	<input type="checkbox"/>	<input type="checkbox"/>	<input type="checkbox"/>
Dislike - Unhappy	Dissatisfied	Neutral	Satisfied	Happy – Love It

1. I object to developing the land known as **LP\_Honi\_01** for the following reasons. Please tick applicable box(es).

Enter Ticks	Key Word	Material Consideration
<input checked="" type="checkbox"/>	History	The previous applications to build on this land (Ref: 15/1027/MOUT & 13/2430/MOUT) Were both rejected principally on the grounds that the land is an AONB
<input checked="" type="checkbox"/>	AONB	Nothing has changed since the above. The land is protected by the CROW Act 2000 and the East Devon Partnership Plan and is contrary to clauses 176 & 177 of the NPPF.
<input checked="" type="checkbox"/>	Environment	Destruction of productive farmland that provides a natural barrier between the current built environment and ancient woodland of Gobsore Wood, as designated on the Natural England website. This dark sky environment provides essential feeding environment of protected species. Important wildlife corridor runs along the stream bordering the site. Development would destroy both of these.
<input checked="" type="checkbox"/>	Ecology	Bats – 9 protected species minimum, previously recorded foraging and commuting. Birds – 31 species previously recorded, including 7 RSPB priority species. Newts – Land falls within a Devon Great Crested Newt Consultation Zone. Site is suitable for Roe Deer (Seen), Dormice, Hedgehogs and Badgers foraging habitat.
<input checked="" type="checkbox"/>	Visual	Significant impact on the sight lines South of the site, looking into the AONB & towards the town. Due to the increase in slope above the current Heathfield/AONB boundary, houses would be clearly visible from the Heathfield Estate and the Blackdowns AONB. Loss of AONB views may affect tourism which is important to the local economy.
<input checked="" type="checkbox"/>	Overbearing	Overlooking of existing properties due to the increased gradient of the site.
<input checked="" type="checkbox"/>	Flooding	Gardens of houses currently bordering the proposed site do flood due to water run off from the fields above. Land permeability and Flood Risk Assessment are concerns
<input checked="" type="checkbox"/>	Infrastructure	There is no Primary School in walking distance. The next level school is further away, and the current high number of pupils is of concern. Getting an appointment at the doctors takes weeks.

2. I also object to the development of the proposed sites below, for the applicable reasons above:

Gitti\_05, Gitti\_06 & ? ..... Please circle one or both as applicable: YES / NO


Please sign below to grant your permission for the Heathfield Community Action Group to use your details only to enter the above in the EDDC Draft Local Plan software portal and to include this form in the report to EDDC.

Signature: ... [REDACTED] .....

Please print your name: Alex MEAKIN






# HEATHFIELD COMMUNITY ACTION GROUP SURVEY

Your Postcode: EX14 2UJ E-mail Address: ..



1. How do you feel overall about the EDDC draft Local Plan Strategic Policy for the site known as Honi\_01 and its future development?

Please tick one box only:

				
<input checked="" type="checkbox"/>				
Dislike - Unhappy	Dissatisfied	Neutral	Satisfied	Happy – Love It


1. I object to developing the land known as LP\_Honi\_01 for the following reasons. Please tick applicable box(es).

Enter Ticks	Key Word	Material Consideration
<input checked="" type="checkbox"/>	History	The previous applications to build on this land (Ref: 15/1027/MOUT & 13/2430/MOUT) Were both rejected principally on the grounds that the land is an AONB
<input checked="" type="checkbox"/>	AONB	Nothing has changed since the above. The land is protected by the CROW Act 2000 and the East Devon Partnership Plan and is contrary to clauses 176 & 177 of the NPPF.
<input checked="" type="checkbox"/>	Environment	Destruction of productive farmland that provides a natural barrier between the current built environment and ancient woodland of Gobsore Wood, as designated on the Natural England website. This dark sky environment provides essential feeding environment of protected species. Important wildlife corridor runs along the stream bordering the site. Development would destroy both of these.
<input checked="" type="checkbox"/>	Ecology	Bats – 9 protected species minimum, previously recorded foraging and commuting. Birds – 31 species previously recorded, including 7 RSPB priority species. Newts – Land falls within a Devon Great Crested Newt Consultation Zone. Site is suitable for Roe Deer (Seen), Dormice, Hedgehogs and Badgers foraging habitat.
<input checked="" type="checkbox"/>	Visual	Significant impact on the sight lines South of the site, looking into the AONB & towards the town. Due to the increase in slope above the current Heathfield/AONB boundary, houses would be clearly visible from the Heathfield Estate and the Blackdowns AONB. Loss of AONB views may affect tourism which is important to the local economy.
<input checked="" type="checkbox"/>	Overbearing	Overlooking of existing properties due to the increased gradient of the site.
<input checked="" type="checkbox"/>	Flooding	Gardens of houses currently bordering the proposed site do flood due to water run off from the fields above. Land permeability and Flood Risk Assessment are concerns
<input checked="" type="checkbox"/>	Infrastructure	There is no Primary School in walking distance. The next level school is further away, and the current high number of pupils is of concern. Getting an appointment at the doctors takes weeks.

2. I also object to the development of the proposed sites below, for the applicable reasons above:

Gitti\_05, Gitti\_06 & ? ..... Please circle one or both as applicable: YES / ~~NO~~

Please sign below to grant your permission for the Heathfield Community Action Group to use your details only to enter the above in the EDDC Draft Local Plan software portal and to include this form in the report to EDDC.

Signature: .. 






Please print your name: JOHN WATSON

# HEATHFIELD COMMUNITY ACTION GROUP SURVEY

Your Postcode: EX14 2UD E-mail Address [REDACTED]

1. How do you feel overall about the EDDC draft Local Plan Strategic Policy for the site known as Honi\_01 and its future development?

Please tick one box only:

				
<input checked="" type="checkbox"/>	<input type="checkbox"/>	<input type="checkbox"/>	<input type="checkbox"/>	<input type="checkbox"/>
Dislike - Unhappy	Dissatisfied	Neutral	Satisfied	Happy – Love It

1. I object to developing the land known as LP\_Honi\_01 for the following reasons. Please tick applicable box(es).

Enter Ticks	Key Word	Material Consideration
<input checked="" type="checkbox"/>	History	The previous applications to build on this land (Ref: 15/1027/MOUT & 13/2430/MOUT) Were both rejected principally on the grounds that the land is an AONB
<input checked="" type="checkbox"/>	AONB	Nothing has changed since the above. The land is protected by the CROW Act 2000 and the East Devon Partnership Plan and is contrary to clauses 176 & 177 of the NPPF.
<input checked="" type="checkbox"/>	Environment	Destruction of productive farmland that provides a natural barrier between the current built environment and ancient woodland of Gobsore Wood, as designated on the Natural England website. This dark sky environment provides essential feeding environment of protected species. Important wildlife corridor runs along the stream bordering the site. Development would destroy both of these.
<input checked="" type="checkbox"/>	Ecology	Bats – 9 protected species minimum, previously recorded foraging and commuting. Birds – 31 species previously recorded, including 7 RSPB priority species. Newts – Land falls within a Devon Great Crested Newt Consultation Zone. Site is suitable for Roe Deer (Seen), Dormice, Hedgehogs and Badgers foraging habitat.
<input checked="" type="checkbox"/>	Visual	Significant impact on the sight lines South of the site, looking into the AONB & towards the town. Due to the increase in slope above the current Heathfield/AONB boundary, houses would be clearly visible from the Heathfield Estate and the Blackdowns AONB. Loss of AONB views may affect tourism which is important to the local economy.
<input checked="" type="checkbox"/>	Overbearing	Overlooking of existing properties due to the increased gradient of the site.
<input checked="" type="checkbox"/>	Flooding	Gardens of houses currently bordering the proposed site do flood due to water run off from the fields above. Land permeability and Flood Risk Assessment are concerns
<input checked="" type="checkbox"/>	Infrastructure	There is no Primary School in walking distance. The next level school is further away, and the current high number of pupils is of concern. Getting an appointment at the doctors takes weeks.

2. I also object to the development of the proposed sites below, for the applicable reasons above:

Gitti\_05, Gitti\_06 & ? ..... Please circle one or both as applicable: YES / NO

Please sign below to grant your permission for the Heathfield Community Action Group to use your details only to enter the above in the EDDC Draft Local Plan software portal and to include this form in the report to EDDC.

Signature: [REDACTED] .....






Please print your name: Amanda Bates

# HEATHFIELD COMMUNITY ACTION GROUP SURVEY

Your Postcode: EX14 2XS E-mail Address: .....

1. How do you feel overall about the EDDC draft Local Plan Strategic Policy for the site known as Honi\_01 and its future development?

Please tick one box only:

				
<input checked="" type="checkbox"/>	<input type="checkbox"/>	<input type="checkbox"/>	<input type="checkbox"/>	<input type="checkbox"/>
Dislike - Unhappy	Dissatisfied	Neutral	Satisfied	Happy – Love It

1. I object to developing the land known as LP\_Honi\_01 for the following reasons. Please tick applicable box(es).

Enter Ticks	Key Word	Material Consideration
<input checked="" type="checkbox"/>	History	The previous applications to build on this land (Ref: 15/1027/MOUT & 13/2430/MOUT) Were both rejected principally on the grounds that the land is an AONB
<input checked="" type="checkbox"/>	AONB	Nothing has changed since the above. The land is protected by the CROW Act 2000 and the East Devon Partnership Plan and is contrary to clauses 176 & 177 of the NPPF.
<input checked="" type="checkbox"/>	Environment	Destruction of productive farmland that provides a natural barrier between the current built environment and ancient woodland of Gobsore Wood, as designated on the Natural England website. This dark sky environment provides essential feeding environment of protected species. Important wildlife corridor runs along the stream bordering the site. Development would destroy both of these.
<input checked="" type="checkbox"/>	Ecology	Bats – 9 protected species minimum, previously recorded foraging and commuting. Birds – 31 species previously recorded, including 7 RSPB priority species. Newts – Land falls within a Devon Great Crested Newt Consultation Zone. Site is suitable for Roe Deer (Seen), Dormice, Hedgehogs and Badgers foraging habitat.
<input checked="" type="checkbox"/>	Visual	Significant impact on the sight lines South of the site, looking into the AONB & towards the town. Due to the increase in slope above the current Heathfield/AONB boundary, houses would be clearly visible from the Heathfield Estate and the Blackdowns AONB. Loss of AONB views may affect tourism which is important to the local economy.
<input checked="" type="checkbox"/>	Overbearing	Overlooking of existing properties due to the increased gradient of the site.
<input checked="" type="checkbox"/>	Flooding	Gardens of houses currently bordering the proposed site do flood due to water run off from the fields above. Land permeability and Flood Risk Assessment are concerns
<input checked="" type="checkbox"/>	Infrastructure	There is no Primary School in walking distance. The next level school is further away, and the current high number of pupils is of concern. Getting an appointment at the doctors takes weeks.

2. I also object to the development of the proposed sites below, for the applicable reasons above:

Gitti\_05, Gitti\_06 & 7 ..... object ..... Please circle one or both as applicable: YES / ~~NO~~

Please sign below to grant your permission for the Heathfield Community Action Group to use your details only to enter the above in the EDDC Draft Local Plan software portal and to include this form in the report to EDDC.

Signature: .....

Judith M Bousel

Please print your name: .....






J. M. Bousel

# HEATHFIELD COMMUNITY ACTION GROUP SURVEY

Your Postcode EX14 2YN E-mail Address: [REDACTED]

1. How do you feel overall about the EDDC draft Local Plan Strategic Policy for the site known as Honi\_01 and its future development?

Please tick one box only:

				
<input checked="" type="checkbox"/>	<input type="checkbox"/>	<input type="checkbox"/>	<input type="checkbox"/>	<input type="checkbox"/>
Dislike - Unhappy	Dissatisfied	Neutral	Satisfied	Happy – Love It

1. I object to developing the land known as LP\_Honi\_01 for the following reasons. Please tick applicable box(es).

Enter Ticks	Key Word	Material Consideration
<input checked="" type="checkbox"/>	History	The previous applications to build on this land (Ref: 15/1027/MOUT & 13/2430/MOUT) Were both rejected principally on the grounds that the land is an AONB
<input checked="" type="checkbox"/>	AONB	Nothing has changed since the above. The land is protected by the CROW Act 2000 and the East Devon Partnership Plan and is contrary to clauses 176 & 177 of the NPPF.
<input checked="" type="checkbox"/>	Environment	Destruction of productive farmland that provides a natural barrier between the current built environment and ancient woodland of Gobsore Wood, as designated on the Natural England website. This dark sky environment provides essential feeding environment of protected species. Important wildlife corridor runs along the stream bordering the site. Development would destroy both of these.
<input type="checkbox"/>	Ecology	Bats – 9 protected species minimum, previously recorded foraging and commuting. Birds – 31 species previously recorded, including 7 RSPB priority species. Newts – Land falls within a Devon Great Crested Newt Consultation Zone. Site is suitable for Roe Deer (Seen), Dormice, Hedgehogs and Badgers foraging habitat.
<input checked="" type="checkbox"/>	Visual	Significant impact on the sight lines South of the site, looking into the AONB & towards the town. Due to the increase in slope above the current Heathfield/AONB boundary, houses would be clearly visible from the Heathfield Estate and the Blackdowns AONB. Loss of AONB views may affect tourism which is important to the local economy.
<input checked="" type="checkbox"/>	Overbearing	Overlooking of existing properties due to the increased gradient of the site.
<input checked="" type="checkbox"/>	Flooding	Gardens of houses currently bordering the proposed site do flood due to water run off from the fields above. Land permeability and Flood Risk Assessment are concerns
<input checked="" type="checkbox"/>	Infrastructure	There is no Primary School in walking distance. The next level school is further away, and the current high number of pupils is of concern. Getting an appointment at the doctors takes weeks.

2. I also object to the development of the proposed sites below, for the applicable reasons above:

Gitti\_05, Gitti\_06 & ? ..... Please circle one or both as applicable: YES / ~~NO~~

Please sign below to grant your permission for the Heathfield Community Action Group to use your details only to enter the above in the EDDC Draft Local Plan software portal and to include this form in the report to EDDC.

Signature: [REDACTED] .....

Please print your name: J. BARRETT








# HEATHFIELD COMMUNITY ACTION GROUP SURVEY

Your Postcode: EX14 2UD E-mail Address: [REDACTED] ....

1. How do you feel overall about the EDDC draft Local Plan Strategic Policy for the site known as Honi\_01 and its future development?

Please tick one box only:

				
✓				
Dislike - Unhappy	Dissatisfied	Neutral	Satisfied	Happy – Love It

1. I object to developing the land known as LP\_Honi\_01 for the following reasons. Please tick applicable box(es).

Enter Ticks	Key Word	Material Consideration
✓	History	The previous applications to build on this land (Ref: 15/1027/MOUT & 13/2430/MOUT) Were both rejected principally on the grounds that the land is an AONB
✓	AONB	Nothing has changed since the above. The land is protected by the CROW Act 2000 and the East Devon Partnership Plan and is contrary to clauses 176 & 177 of the NPPF.
✓	Environment	Destruction of productive farmland that provides a natural barrier between the current built environment and ancient woodland of Gobsore Wood, as designated on the Natural England website. This dark sky environment provides essential feeding environment of protected species. Important wildlife corridor runs along the stream bordering the site. Development would destroy both of these.
✓	Ecology	Bats – 9 protected species minimum, previously recorded foraging and commuting. Birds – 31 species previously recorded, including 7 RSPB priority species. Newts – Land falls within a Devon Great Crested Newt Consultation Zone. Site is suitable for Roe Deer (Seen), Dormice, Hedgehogs and Badgers foraging habitat.
✓	Visual	Significant impact on the sight lines South of the site, looking into the AONB & towards the town. Due to the increase in slope above the current Heathfield/AONB boundary, houses would be clearly visible from the Heathfield Estate and the Blackdowns AONB. Loss of AONB views may affect tourism which is important to the local economy.
✓	Overbearing	Overlooking of existing properties due to the increased gradient of the site.
✓	Flooding	Gardens of houses currently bordering the proposed site do flood due to water run off from the fields above. Land permeability and Flood Risk Assessment are concerns
✓	Infrastructure	There is no Primary School in walking distance. The next level school is further away, and the current high number of pupils is of concern. Getting an appointment at the doctors takes weeks.

2. I also object to the development of the proposed sites below, for the applicable reasons above:

Gitti\_05, Gitti\_06 & ? ..... Please circle one or both as applicable: YES / NO

Please sign below to grant your permission for the Heathfield Community Action Group to use your details only to enter the above in the EDDC Draft Local Plan software portal and to include this form in the report to EDDC.

Signature: [REDACTED] .....






Please print your name: MRS R. HATFIELD

# HEATHFIELD COMMUNITY ACTION GROUP SURVEY

Your Postcode: EX14 2VD E-mail Address: .. [REDACTED] ..

1. How do you feel overall about the EDDC draft Local Plan Strategic Policy for the site known as **Honi\_01** and its future development?

Please tick one box only:

				
<input checked="" type="checkbox"/>				
Dislike - Unhappy	Dissatisfied	Neutral	Satisfied	Happy - Love It

1. I object to developing the land known as **LP\_Honi\_01** for the following reasons. Please tick applicable box(es).

Enter Ticks	Key Word	Material Consideration
<input checked="" type="checkbox"/>	History	The previous applications to build on this land (Ref: 15/1027/MOUT & 13/2430/MOUT) Were both rejected principally on the grounds that the land is an AONB
<input checked="" type="checkbox"/>	AONB	Nothing has changed since the above. The land is protected by the CROW Act 2000 and the East Devon Partnership Plan and is contrary to clauses 176 & 177 of the NPPF.
<input checked="" type="checkbox"/>	Environment	Destruction of productive farmland that provides a natural barrier between the current built environment and ancient woodland of Gobsore Wood, as designated on the Natural England website. This dark sky environment provides essential feeding environment of protected species. Important wildlife corridor runs along the stream bordering the site. Development would destroy both of these.
<input checked="" type="checkbox"/>	Ecology	Bats – 9 protected species minimum, previously recorded foraging and commuting. Birds – 31 species previously recorded, including 7 RSPB priority species. Newts – Land falls within a Devon Great Crested Newt Consultation Zone. Site is suitable for Roe Deer (Seen), Dormice, Hedgehogs and Badgers foraging habitat.
<input checked="" type="checkbox"/>	Visual	Significant impact on the sight lines South of the site, looking into the AONB & towards the town. Due to the increase in slope above the current Heathfield/AONB boundary, houses would be clearly visible from the Heathfield Estate and the Blackdowns AONB. Loss of AONB views may affect tourism which is important to the local economy.
<input checked="" type="checkbox"/>	Overbearing	Overlooking of existing properties due to the increased gradient of the site.
<input checked="" type="checkbox"/>	Flooding	Gardens of houses currently bordering the proposed site do flood due to water run off from the fields above. Land permeability and Flood Risk Assessment are concerns
<input checked="" type="checkbox"/>	Infrastructure	There is no Primary School in walking distance. The next level school is further away, and the current high number of pupils is of concern. Getting an appointment at the doctors takes weeks.

2. I also object to the development of the proposed sites below, for the applicable reasons above:

Gitti\_05, Gitti\_06 & ? ..... Please circle one or both as applicable: YES NO

Please sign below to grant your permission for the Heathfield Community Action Group to use your details only to enter the above in the EDDC Draft Local Plan software portal and to include this form in the report to EDDC.

Signature: [REDACTED] .....






Please print your name: HEATHFIELD NINA

# HEATHFIELD COMMUNITY ACTION GROUP SURVEY

Your Postcode: EX14 2YS E-mail Address: [REDACTED]

1. How do you feel overall about the EDDC draft Local Plan Strategic Policy for the site known as Honi\_01 and its future development?

Please tick one box only:

				
<input checked="" type="checkbox"/>	<input type="checkbox"/>	<input type="checkbox"/>	<input type="checkbox"/>	<input type="checkbox"/>
Dislike - Unhappy	Dissatisfied	Neutral	Satisfied	Happy - Love It

1. I object to developing the land known as LP\_Honi\_01 for the following reasons. Please tick applicable box(es).

Enter Ticks	Key Word	Material Consideration
<input checked="" type="checkbox"/>	History	The previous applications to build on this land (Ref: 15/1027/MOUT & 13/2430/MOUT) Were both rejected principally on the grounds that the land is an AONB
<input checked="" type="checkbox"/>	AONB	Nothing has changed since the above. The land is protected by the CROW Act 2000 and the East Devon Partnership Plan and is contrary to clauses 176 & 177 of the NPPF.
<input checked="" type="checkbox"/>	Environment	Destruction of productive farmland that provides a natural barrier between the current built environment and ancient woodland of Gobsore Wood, as designated on the Natural England website. This dark sky environment provides essential feeding environment of protected species. Important wildlife corridor runs along the stream bordering the site. Development would destroy both of these.
<input checked="" type="checkbox"/>	Ecology	Bats – 9 protected species minimum, previously recorded foraging and commuting. Birds – 31 species previously recorded, including 7 RSPB priority species. Newts – Land falls within a Devon Great Crested Newt Consultation Zone. Site is suitable for Roe Deer (Seen), Dormice, Hedgehogs and Badgers foraging habitat.
<input checked="" type="checkbox"/>	Visual	Significant impact on the sight lines South of the site, looking into the AONB & towards the town. Due to the increase in slope above the current Heathfield/AONB boundary, houses would be clearly visible from the Heathfield Estate and the Blackdowns AONB. Loss of AONB views may affect tourism which is important to the local economy.
<input checked="" type="checkbox"/>	Overbearing	Overlooking of existing properties due to the increased gradient of the site.
<input checked="" type="checkbox"/>	Flooding	Gardens of houses currently bordering the proposed site do flood due to water run off from the fields above. Land permeability and Flood Risk Assessment are concerns
<input checked="" type="checkbox"/>	Infrastructure	There is no Primary School in walking distance. The next level school is further away, and the current high number of pupils is of concern. Getting an appointment at the doctors takes weeks.

2. I also object to the development of the proposed sites below, for the applicable reasons above:

Gitti\_05 Gitti\_06 & ? ..... Please circle one or both as applicable: YES / NO

Please sign below to grant your permission for the Heathfield Community Action Group to use your details only to enter the above in the EDDC Draft Local Plan software portal and to include this form in the report to EDDC.






Signature: [REDACTED] ..... Please print your name: P. M. A. S. I. E. R. E.

# HEATHFIELD COMMUNITY ACTION GROUP SURVEY

Your Postcode: EX14 2YH E-mail Address: [REDACTED]

1. How do you feel overall about the EDDC draft Local Plan Strategic Policy for the site known as Honi\_01 and its future development?

Please tick one box only:

				
<input checked="" type="checkbox"/>	<input type="checkbox"/>	<input type="checkbox"/>	<input type="checkbox"/>	<input type="checkbox"/>
Dislike - Unhappy	Dissatisfied	Neutral	Satisfied	Happy – Love It

1. I object to developing the land known as LP\_Honi\_01 for the following reasons. Please tick applicable box(es).

Enter Ticks	Key Word	Material Consideration
<input checked="" type="checkbox"/>	History	The previous applications to build on this land (Ref: 15/1027/MOUT & 13/2430/MOUT) Were both rejected principally on the grounds that the land is an AONB
<input checked="" type="checkbox"/>	AONB	Nothing has changed since the above. The land is protected by the CROW Act 2000 and the East Devon Partnership Plan and is contrary to clauses 176 & 177 of the NPPF.
<input checked="" type="checkbox"/>	Environment	Destruction of productive farmland that provides a natural barrier between the current built environment and ancient woodland of Gobsore Wood, as designated on the Natural England website. This dark sky environment provides essential feeding environment of protected species. Important wildlife corridor runs along the stream bordering the site. Development would destroy both of these.
<input checked="" type="checkbox"/>	Ecology	Bats – 9 protected species minimum, previously recorded foraging and commuting. Birds – 31 species previously recorded, including 7 RSPB priority species. Newts – Land falls within a Devon Great Crested Newt Consultation Zone. Site is suitable for Roe Deer (Seen), Dormice, Hedgehogs and Badgers foraging habitat.
<input checked="" type="checkbox"/>	Visual	Significant impact on the sight lines South of the site, looking into the AONB & towards the town. Due to the increase in slope above the current Heathfield/AONB boundary, houses would be clearly visible from the Heathfield Estate and the Blackdowns AONB. Loss of AONB views may affect tourism which is important to the local economy.
<input checked="" type="checkbox"/>	Overbearing	Overlooking of existing properties due to the increased gradient of the site.
<input checked="" type="checkbox"/>	Flooding	Gardens of houses currently bordering the proposed site do flood due to water run off from the fields above. Land permeability and Flood Risk Assessment are concerns
<input checked="" type="checkbox"/>	Infrastructure	There is no Primary School in walking distance. The next level school is further away, and the current high number of pupils is of concern. Getting an appointment at the doctors takes weeks.

2. I also object to the development of the proposed sites below, for the applicable reasons above:

Gitti\_05, Gitti\_06 & ? *We have objected previously on the grounds of flooding risk.* Please circle one or both as applicable  YES / NO

Please sign below to grant your permission for the Heathfield Community Action Group to use your details only to enter the above in the EDDC Draft Local Plan software portal and to include this form in the report to EDDC.

Signature: [REDACTED]






Please print your name: R. STURTIVANT

# HEATHFIELD COMMUNITY ACTION GROUP SURVEY

Your Postcode: EX14 2UD E-mail Address: [REDACTED]

1. How do you feel overall about the EDDC draft Local Plan Strategic Policy for the site known as Honi\_01 and its future development?

Please tick one box only:

				
<input checked="" type="checkbox"/>				
Dislike - Unhappy	Dissatisfied	Neutral	Satisfied	Happy – Love It

1. I object to developing the land known as LP\_Honi\_01 for the following reasons. Please tick applicable box(es).

Enter Ticks	Key Word	Material Consideration
<input checked="" type="checkbox"/>	History	The previous applications to build on this land (Ref: 15/1027/MOUT & 13/2430/MOUT) Were both rejected principally on the grounds that the land is an AONB
<input checked="" type="checkbox"/>	AONB	Nothing has changed since the above. The land is protected by the CROW Act 2000 and the East Devon Partnership Plan and is contrary to clauses 176 & 177 of the NPPF.
<input checked="" type="checkbox"/>	Environment	Destruction of productive farmland that provides a natural barrier between the current built environment and ancient woodland of Gobsore Wood, as designated on the Natural England website. This dark sky environment provides essential feeding environment of protected species. Important wildlife corridor runs along the stream bordering the site. Development would destroy both of these.
<input checked="" type="checkbox"/>	Ecology	Bats – 9 protected species minimum, previously recorded foraging and commuting. Birds – 31 species previously recorded, including 7 RSPB priority species. Newts – Land falls within a Devon Great Crested Newt Consultation Zone. Site is suitable for Roe Deer (Seen), Dormice, Hedgehogs and Badgers foraging habitat.
<input checked="" type="checkbox"/>	Visual	Significant impact on the sight lines South of the site, looking into the AONB & towards the town. Due to the increase in slope above the current Heathfield/AONB boundary, houses would be clearly visible from the Heathfield Estate and the Blackdowns AONB. Loss of AONB views may affect tourism which is important to the local economy.
<input checked="" type="checkbox"/>	Overbearing	Overlooking of existing properties due to the increased gradient of the site.
<input checked="" type="checkbox"/>	Flooding	Gardens of houses currently bordering the proposed site do flood due to water run off from the fields above. Land permeability and Flood Risk Assessment are concerns
<input checked="" type="checkbox"/>	Infrastructure	There is no Primary School in walking distance. The next level school is further away, and the current high number of pupils is of concern. Getting an appointment at the doctors takes weeks.

2. I also object to the development of the proposed sites below, for the applicable reasons above:

Gitti\_05, Gitti\_06 & ? ..... Please circle one or both as applicable: YES/NO

Please sign below to grant your permission for the Heathfield Community Action Group to use your details only to enter the above in the EDDC Draft Local Plan software portal and to include this form in the report to EDDC.

Signature: [REDACTED]






Please print your name: AMCRABB

# HEATHFIELD COMMUNITY ACTION GROUP SURVEY

Your Postcode: EX14 2YS E-mail Address: [REDACTED]

1. How do you feel overall about the EDDC draft Local Plan Strategic Policy for the site known as Honi\_01 and its future development?

Please tick one box only:

				
<input checked="" type="checkbox"/>	<input type="checkbox"/>	<input type="checkbox"/>	<input type="checkbox"/>	<input type="checkbox"/>
Dislike - Unhappy	Dissatisfied	Neutral	Satisfied	Happy - Love It

1. I object to developing the land known as LP\_Honi\_01 for the following reasons. Please tick applicable box(es).

Enter Ticks	Key Word	Material Consideration
<input checked="" type="checkbox"/>	History	The previous applications to build on this land (Ref: 15/1027/MOUT & 13/2430/MOUT) Were both rejected principally on the grounds that the land is an AONB
<input checked="" type="checkbox"/>	AONB	Nothing has changed since the above. The land is protected by the CROW Act 2000 and the East Devon Partnership Plan and is contrary to clauses 176 & 177 of the NPPF.
<input checked="" type="checkbox"/>	Environment	Destruction of productive farmland that provides a natural barrier between the current built environment and ancient woodland of Gobsore Wood, as designated on the Natural England website. This dark sky environment provides essential feeding environment of protected species. Important wildlife corridor runs along the stream bordering the site. Development would destroy both of these.
<input checked="" type="checkbox"/>	Ecology	Bats – 9 protected species minimum, previously recorded foraging and commuting. Birds – 31 species previously recorded, including 7 RSPB priority species. Newts – Land falls within a Devon Great Crested Newt Consultation Zone. Site is suitable for Roe Deer (Seen), Dormice, Hedgehogs and Badgers foraging habitat.
<input checked="" type="checkbox"/>	Visual	Significant impact on the sight lines South of the site, looking into the AONB & towards the town. Due to the increase in slope above the current Heathfield/AONB boundary, houses would be clearly visible from the Heathfield Estate and the Blackdowns AONB. Loss of AONB views may affect tourism which is important to the local economy.
<input checked="" type="checkbox"/>	Overbearing	Overlooking of existing properties due to the increased gradient of the site.
<input checked="" type="checkbox"/>	Flooding	Gardens of houses currently bordering the proposed site do flood due to water run off from the fields above. Land permeability and Flood Risk Assessment are concerns
<input checked="" type="checkbox"/>	Infrastructure	There is no Primary School in walking distance. The next level school is further away, and the current high number of pupils is of concern. Getting an appointment at the doctors takes weeks.

2. I also object to the development of the proposed sites below, for the applicable reasons above:

Gitti\_05, Gitti\_06 & ? ..... OBJECT ..... Please circle one or both as applicable:  YES  NO

Please sign below to grant your permission for the Heathfield Community Action Group to use your details only to enter the above in the EDDC Draft Local Plan software portal and to include this form in the report to EDDC.

Signature: [REDACTED] .....






Please print your name: MR T. J. GOOCH .....

# HEATHFIELD COMMUNITY ACTION GROUP SURVEY

Your Postcode: EX14 2QH E-mail Address: [REDACTED]

1. How do you feel overall about the EDDC draft Local Plan Strategic Policy for the site known as Honi\_01 and its future development?

Please tick one box only:

				
<input checked="" type="checkbox"/>	<input type="checkbox"/>	<input type="checkbox"/>	<input type="checkbox"/>	<input type="checkbox"/>
<b>Dislike - Unhappy</b>	<b>Dissatisfied</b>	<b>Neutral</b>	<b>Satisfied</b>	<b>Happy – Love It</b>

1. I object to developing the land known as LP\_Honi\_01 for the following reasons. Please tick applicable box(es).

Enter Ticks	Key Word	Material Consideration
<input checked="" type="checkbox"/>	History	The previous applications to build on this land (Ref: 15/1027/MOUT & 13/2430/MOUT) Were both rejected principally on the grounds that the land is an AONB
<input checked="" type="checkbox"/>	AONB	Nothing has changed since the above. The land is protected by the CROW Act 2000 and the East Devon Partnership Plan and is contrary to clauses 176 & 177 of the NPPF.
<input checked="" type="checkbox"/>	Environment	Destruction of productive farmland that provides a natural barrier between the current built environment and ancient woodland of Gobsore Wood, as designated on the Natural England website. This dark sky environment provides essential feeding environment of protected species. Important wildlife corridor runs along the stream bordering the site. Development would destroy both of these.
<input checked="" type="checkbox"/>	Ecology	Bats – 9 protected species minimum, previously recorded foraging and commuting. Birds – 31 species previously recorded, including 7 RSPB priority species. Newts – Land falls within a Devon Great Crested Newt Consultation Zone. Site is suitable for Roe Deer (Seen), Dormice, Hedgehogs and Badgers foraging habitat.
<input checked="" type="checkbox"/>	Visual	Significant impact on the sight lines South of the site, looking into the AONB & towards the town. Due to the increase in slope above the current Heathfield/AONB boundary, houses would be clearly visible from the Heathfield Estate and the Blackdowns AONB. Loss of AONB views may affect tourism which is important to the local economy.
<input checked="" type="checkbox"/>	Overbearing	Overlooking of existing properties due to the increased gradient of the site.
<input checked="" type="checkbox"/>	Flooding	Gardens of houses currently bordering the proposed site do flood due to water run off from the fields above. Land permeability and Flood Risk Assessment are concerns
<input checked="" type="checkbox"/>	Infrastructure	There is no Primary School in walking distance. The next level school is further away, and the current high number of pupils is of concern. Getting an appointment at the doctors takes weeks.

2. I also object to the development of the proposed sites below, for the applicable reasons above:

Gitti\_05, Gitti\_06 & ? ..... Please circle one or both as applicable: YES NO

Please sign below to grant your permission for the Heathfield Community Action Group to use your details only to enter the above in the EDDC Draft Local Plan software portal and to include this form in the report to EDDC.

Signature: ... [REDACTED]






Please print your name: SFBENNETTS

# HEATHFIELD COMMUNITY ACTION GROUP SURVEY

Your Postcode: EX14 2YM E-mail Address: [REDACTED]

1. How do you feel overall about the EDDC draft Local Plan Strategic Policy for the site known as Honi\_01 and its future development?

Please tick one box only:

				
✓				
<b>Dislike - Unhappy</b>	<b>Dissatisfied</b>	<b>Neutral</b>	<b>Satisfied</b>	<b>Happy – Love It</b>

1. I object to developing the land known as LP\_Honi\_01 for the following reasons. Please tick applicable box(es).

Enter Ticks	Key Word	Material Consideration
✓	History	The previous applications to build on this land (Ref: 15/1027/MOUT & 13/2430/MOUT) Were both rejected principally on the grounds that the land is an AONB
✓	AONB	Nothing has changed since the above. The land is protected by the CROW Act 2000 and the East Devon Partnership Plan and is contrary to clauses 176 & 177 of the NPPF.
✓	Environment	Destruction of productive farmland that provides a natural barrier between the current built environment and ancient woodland of Gobsore Wood, as designated on the Natural England website. This dark sky environment provides essential feeding environment of protected species. Important wildlife corridor runs along the stream bordering the site. Development would destroy both of these.
✓	Ecology	Bats – 9 protected species minimum, previously recorded foraging and commuting. Birds – 31 species previously recorded, including 7 RSPB priority species. Newts – Land falls within a Devon Great Crested Newt Consultation Zone. Site is suitable for Roe Deer (Seen), Dormice, Hedgehogs and Badgers foraging habitat.
✓	Visual	Significant impact on the sight lines South of the site, looking into the AONB & towards the town. Due to the increase in slope above the current Heathfield/AONB boundary, houses would be clearly visible from the Heathfield Estate and the Blackdowns AONB. Loss of AONB views may affect tourism which is important to the local economy.
✓	Overbearing	Overlooking of existing properties due to the increased gradient of the site.
✓	Flooding	Gardens of houses currently bordering the proposed site do flood due to water run off from the fields above. Land permeability and Flood Risk Assessment are concerns
✓	Infrastructure	There is no Primary School in walking distance. The next level school is further away, and the current high number of pupils is of concern. Getting an appointment at the doctors takes weeks.

2. I also object to the development of the proposed sites below, for the applicable reasons above:

Gitti\_05, Gitti\_06 & ? ..... Please circle one or both as applicable: YES / NO

Please sign below to grant your permission for the Heathfield Community Action Group to use your details only to enter the above in the EDDC Draft Local Plan software portal and to include this form in the report to EDDC.

Signature: [REDACTED]

Please print your name: SHIRLEY BENNETT S








# HEATHFIELD COMMUNITY ACTION GROUP SURVEY

Your Postcode: EX14 2YS E-mail Address: [REDACTED]

1. How do you feel overall about the EDDC draft Local Plan Strategic Policy for the site known as Honi\_01 and its future development?

Please tick one box only:

				
<input checked="" type="checkbox"/>	<input type="checkbox"/>	<input type="checkbox"/>	<input type="checkbox"/>	<input type="checkbox"/>
Dislike - Unhappy	Dissatisfied	Neutral	Satisfied	Happy - Love It

1. I object to developing the land known as LP\_Honi\_01 for the following reasons. Please tick applicable box(es).

Enter Ticks	Key Word	Material Consideration
<input checked="" type="checkbox"/>	History	The previous applications to build on this land (Ref: 15/1027/MOUT & 13/2430/MOUT) Were both rejected principally on the grounds that the land is an AONB
<input checked="" type="checkbox"/>	AONB	Nothing has changed since the above. The land is protected by the CROW Act 2000 and the East Devon Partnership Plan and is contrary to clauses 176 & 177 of the NPPF.
<input checked="" type="checkbox"/>	Environment	Destruction of productive farmland that provides a natural barrier between the current built environment and ancient woodland of Gobsore Wood, as designated on the Natural England website. This dark sky environment provides essential feeding environment of protected species. Important wildlife corridor runs along the stream bordering the site. Development would destroy both of these.
<input checked="" type="checkbox"/>	Ecology	Bats – 9 protected species minimum, previously recorded foraging and commuting. Birds – 31 species previously recorded, including 7 RSPB priority species. Newts – Land falls within a Devon Great Crested Newt Consultation Zone. Site is suitable for Roe Deer (Seen), Dormice, Hedgehogs and Badgers foraging habitat.
<input checked="" type="checkbox"/>	Visual	Significant impact on the sight lines South of the site, looking into the AONB & towards the town. Due to the increase in slope above the current Heathfield/AONB boundary, houses would be clearly visible from the Heathfield Estate and the Blackdowns AONB. Loss of AONB views may affect tourism which is important to the local economy.
<input checked="" type="checkbox"/>	Overbearing	Overlooking of existing properties due to the increased gradient of the site.
<input checked="" type="checkbox"/>	Flooding	Gardens of houses currently bordering the proposed site do flood due to water run off from the fields above. Land permeability and Flood Risk Assessment are concerns
<input checked="" type="checkbox"/>	Infrastructure	There is no Primary School in walking distance. The next level school is further away, and the current high number of pupils is of concern. Getting an appointment at the doctors takes weeks.

Access There is no suitable access.

2. I also object to the development of the proposed sites below, for the applicable reasons above:

Gitti\_05, Gitti\_06 & 7 ..... ! object ..... Please circle one or both as applicable: YES / ~~NO~~

Please sign below to grant your permission for the Heathfield Community Action Group to use your details only to enter the above in the EDDC Draft Local Plan software portal and to include this form in the report to EDDC.

Signature: [REDACTED]






Please print your name: J. DODGSON

# HEATHFIELD COMMUNITY ACTION GROUP SURVEY

Your Postcode: EX142XN E-mail Address: [REDACTED]

1. How do you feel overall about the EDDC Draft Local Plan Strategic Policy for the site known as Honi\_01 and its future development?

Please tick one box only:

				
<input checked="" type="checkbox"/>	<input type="checkbox"/>	<input type="checkbox"/>	<input type="checkbox"/>	<input type="checkbox"/>
Dislike - Unhappy	Dissatisfied	Neutral	Satisfied	Happy – Love It

1. I object to developing the land known as LP\_Honi\_01 for the following reasons. Please tick applicable box(es).

Enter Ticks	Key Word	Material Consideration
<input checked="" type="checkbox"/>	History	The previous applications to build on this land (Ref: 15/1027/MOUT & 13/2430/MOUT) Were both rejected principally on the grounds that the land is an AONB
<input checked="" type="checkbox"/>	AONB	Nothing has changed since the above. The land is protected by the CROW Act 2000 and the East Devon Partnership Plan and is contrary to clauses 176 & 177 of the NPPF.
<input checked="" type="checkbox"/>	Environment	Destruction of productive farmland that provides a natural barrier between the current built environment and ancient woodland of Gobsore Wood, as designated on the Natural England website. This dark sky environment provides essential feeding environment of protected species. Important wildlife corridor runs along the stream bordering the site. Development would destroy both of these.
<input checked="" type="checkbox"/>	Ecology	Bats – 9 protected species minimum, previously recorded foraging and commuting. Birds – 31 species previously recorded, including 7 RSPB priority species. Newts – Land falls within a Devon Great Crested Newt Consultation Zone. Site is suitable for Roe Deer (Seen), Dormice, Hedgehogs and Badgers foraging habitat.
<input checked="" type="checkbox"/>	Visual	Significant impact on the sight lines South of the site, looking into the AONB & towards the town. Due to the increase in slope above the current Heathfield/AONB boundary, houses would be clearly visible from the Heathfield Estate and the Blackdowns AONB. Loss of AONB views may affect tourism which is important to the local economy.
<input checked="" type="checkbox"/>	Overbearing	Overlooking of existing properties due to the increased gradient of the site.
<input checked="" type="checkbox"/>	Flooding	Gardens of houses currently bordering the proposed site do flood due to water run off from the fields above. Land permeability and Flood Risk Assessment are concerns
<input checked="" type="checkbox"/>	Infrastructure	There is no Primary School in walking distance. The next level school is further away, and the current high number of pupils is of concern. Getting an appointment at the doctors takes weeks.

2. I also object to the development of the proposed sites below, for the applicable reasons above:

Gitti\_05, Gitti\_06 & ? ..... Please circle one or both as applicable: **YES** NO

Please sign below to grant your permission for the Heathfield Community Action Group to use your details only to enter the above in the EDDC Draft Local Plan software portal and to include this form in the report to EDDC.

Signature: [REDACTED]






Please print your name: D GOLDBY

# HEATHFIELD COMMUNITY ACTION GROUP SURVEY

Your Postcode: EX14 2UD E-mail Address: [REDACTED]

1. How do you feel overall about the EDDC draft Local Plan Strategic Policy for the site known as Honi\_01 and its future development?

Please tick one box only:

				
<input checked="" type="checkbox"/>	<input type="checkbox"/>	<input type="checkbox"/>	<input type="checkbox"/>	<input type="checkbox"/>
Dislike - Unhappy	Dissatisfied	Neutral	Satisfied	Happy – Love It

1. I object to developing the land known as LP\_Honi\_01 for the following reasons. Please tick applicable box(es).

Enter Ticks	Key Word	Material Consideration
<input checked="" type="checkbox"/>	History	The previous applications to build on this land (Ref: 15/1027/MOUT & 13/2430/MOUT) Were both rejected principally on the grounds that the land is an AONB
<input checked="" type="checkbox"/>	AONB	Nothing has changed since the above. The land is protected by the CROW Act 2000 and the East Devon Partnership Plan and is contrary to clauses 176 & 177 of the NPPF.
<input checked="" type="checkbox"/>	Environment	Destruction of productive farmland that provides a natural barrier between the current built environment and ancient woodland of Gobsore Wood, as designated on the Natural England website. This dark sky environment provides essential feeding environment of protected species. Important wildlife corridor runs along the stream bordering the site. Development would destroy both of these.
<input checked="" type="checkbox"/>	Ecology	Bats – 9 protected species minimum, previously recorded foraging and commuting. Birds – 31 species previously recorded, including 7 RSPB priority species. Newts – Land falls within a Devon Great Crested Newt Consultation Zone. Site is suitable for Roe Deer (Seen), Dormice, Hedgehogs and Badgers foraging habitat.
<input checked="" type="checkbox"/>	Visual	Significant impact on the sight lines South of the site, looking into the AONB & towards the town. Due to the increase in slope above the current Heathfield/AONB boundary, houses would be clearly visible from the Heathfield Estate and the Blackdowns AONB. Loss of AONB views may affect tourism which is important to the local economy.
<input checked="" type="checkbox"/>	Overbearing	Overlooking of existing properties due to the increased gradient of the site.
<input checked="" type="checkbox"/>	Flooding	Gardens of houses currently bordering the proposed site do flood due to water run off from the fields above. Land permeability and Flood Risk Assessment are concerns
<input checked="" type="checkbox"/>	Infrastructure	There is no Primary School in walking distance. The next level school is further away, and the current high number of pupils is of concern. Getting an appointment at the doctors takes weeks.

2. I also object to the development of the proposed sites below, for the applicable reasons above:

Gitti\_05, Gitti\_06 & ? ..... Please circle one or both as applicable: YES / NO

Please sign below to grant your permission for the Heathfield Community Action Group to use your details only to enter the above in the EDDC Draft Local Plan software portal and to include this form in the report to EDDC.

Signature: [REDACTED] .....






Please print your name: R.J. CRAIB

# HEATHFIELD COMMUNITY ACTION GROUP SURVEY

Your Postcode: EX14 2UD E-mail Address: .....

1. How do you feel overall about the EDDC draft Local Plan Strategic Policy for the site known as **Honi\_01** and its future development?

Please tick one box only:

				
<input checked="" type="checkbox"/>	<input type="checkbox"/>	<input type="checkbox"/>	<input type="checkbox"/>	<input type="checkbox"/>
Dislike - Unhappy	Dissatisfied	Neutral	Satisfied	Happy – Love It


1. I object to developing the land known as **LP\_Honi\_01** for the following reasons. Please tick applicable box(es).

Enter Ticks	Key Word	Material Consideration
<input checked="" type="checkbox"/>	History	The previous applications to build on this land (Ref: 15/1027/MOUT & 13/2430/MOUT) Were both rejected principally on the grounds that the land is an AONB
<input checked="" type="checkbox"/>	AONB	Nothing has changed since the above. The land is protected by the CROW Act 2000 and the East Devon Partnership Plan and is contrary to clauses 176 & 177 of the NPPF.
<input checked="" type="checkbox"/>	Environment	Destruction of productive farmland that provides a natural barrier between the current built environment and ancient woodland of Gobsore Wood, as designated on the Natural England website. This dark sky environment provides essential feeding environment of protected species. Important wildlife corridor runs along the stream bordering the site. Development would destroy both of these.
<input checked="" type="checkbox"/>	Ecology	Bats – 9 protected species minimum, previously recorded foraging and commuting. Birds – 31 species previously recorded, including 7 RSPB priority species. Newts – Land falls within a Devon Great Crested Newt Consultation Zone. Site is suitable for Roe Deer (Seen), Dormice, Hedgehogs and Badgers foraging habitat.
<input checked="" type="checkbox"/>	Visual	Significant impact on the sight lines South of the site, looking into the AONB & towards the town. Due to the increase in slope above the current Heathfield/AONB boundary, houses would be clearly visible from the Heathfield Estate and the Blackdowns AONB. Loss of AONB views may affect tourism which is important to the local economy.
<input checked="" type="checkbox"/>	Overbearing	Overlooking of existing properties due to the increased gradient of the site.
<input checked="" type="checkbox"/>	Flooding	Gardens of houses currently bordering the proposed site do flood due to water run off from the fields above. Land permeability and Flood Risk Assessment are concerns
<input checked="" type="checkbox"/>	Infrastructure	There is no Primary School in walking distance. The next level school is further away, and the current high number of pupils is of concern. Getting an appointment at the doctors takes weeks.

2. I also object to the development of the proposed sites below, for the applicable reasons above:

Gitti\_05, Gitti\_06 & ? ..... Please circle one or both as applicable: YES / NO

Please sign below to grant your permission for the Heathfield Community Action Group to use your details only to enter the above in the EDDC Draft Local Plan software portal and to include this form in the report to EDDC.

Signature: 






Please print your name: DAVID SPENCER MARRIN SPENCER

# HEATHFIELD COMMUNITY ACTION GROUP SURVEY

Your Postcode: EX1427L E-mail Address: [REDACTED] .....

1. How do you feel overall about the EDDC draft Local Plan Strategic Policy for the site known as Honi\_01 and its future development?

Please tick one box only:

				
<input checked="" type="checkbox"/>	<input type="checkbox"/>	<input type="checkbox"/>	<input type="checkbox"/>	<input type="checkbox"/>
Dislike - Unhappy	Dissatisfied	Neutral	Satisfied	Happy – Love It

1. I object to developing the land known as LP\_Honi\_01 for the following reasons. Please tick applicable box(es).

Enter Ticks	Key Word	Material Consideration
<input checked="" type="checkbox"/>	History	The previous applications to build on this land (Ref: 15/1027/MOUT & 13/2430/MOUT) Were both rejected principally on the grounds that the land is an AONB
<input checked="" type="checkbox"/>	AONB	Nothing has changed since the above. The land is protected by the CROW Act 2000 and the East Devon Partnership Plan and is contrary to clauses 176 & 177 of the NPPF.
<input checked="" type="checkbox"/>	Environment	Destruction of productive farmland that provides a natural barrier between the current built environment and ancient woodland of Gobsore Wood, as designated on the Natural England website. This dark sky environment provides essential feeding environment of protected species. Important wildlife corridor runs along the stream bordering the site. Development would destroy both of these.
<input checked="" type="checkbox"/>	Ecology	Bats – 9 protected species minimum, previously recorded foraging and commuting. Birds – 31 species previously recorded, including 7 RSPB priority species. Newts – Land falls within a Devon Great Crested Newt Consultation Zone. Site is suitable for Roe Deer (Seen), Dormice, Hedgehogs and Badgers foraging habitat.
<input checked="" type="checkbox"/>	Visual	Significant impact on the sight lines South of the site, looking into the AONB & towards the town. Due to the increase in slope above the current Heathfield/AONB boundary, houses would be clearly visible from the Heathfield Estate and the Blackdowns AONB. Loss of AONB views may affect tourism which is important to the local economy.
<input checked="" type="checkbox"/>	Overbearing	Overlooking of existing properties due to the increased gradient of the site.
<input checked="" type="checkbox"/>	Flooding	Gardens of houses currently bordering the proposed site do flood due to water run off from the fields above. Land permeability and Flood Risk Assessment are concerns
<input checked="" type="checkbox"/>	Infrastructure	There is no Primary School in walking distance. The next level school is further away, and the current high number of pupils is of concern. Getting an appointment at the doctors takes weeks.

2. I also object to the development of the proposed sites below, for the applicable reasons above:

Gitti\_05, Gitti\_06 & ? ..... Please circle one or both as applicable: YES / NO

Please sign below to grant your permission for the Heathfield Community Action Group to use your details only to enter the above in the EDDC Draft Local Plan software portal and to include this form in the report to EDDC.

Signature: [REDACTED]






Please print your name: JANE WILKINS

# HEATHFIELD COMMUNITY ACTION GROUP SURVEY

Your Postcode: EX14 2YW E-mail Address: [REDACTED]

1. How do you feel overall about the EDDC draft Local Plan Strategic Policy for the site known as **Honi\_01** and its future development?

Please tick one box only:

				
✓				
Dislike - Unhappy	Dissatisfied	Neutral	Satisfied	Happy – Love It

1. I object to developing the land known as **LP\_Honi\_01** for the following reasons. Please tick applicable box(es).

Enter Ticks	Key Word	Material Consideration
✓	History	The previous applications to build on this land (Ref: 15/1027/MOUT & 13/2430/MOUT) Were both rejected principally on the grounds that the land is an AONB
✓	AONB	Nothing has changed since the above. The land is protected by the CROW Act 2000 and the East Devon Partnership Plan and is contrary to clauses 176 & 177 of the NPPF.
✓	Environment	Destruction of productive farmland that provides a natural barrier between the current built environment and ancient woodland of Gobsore Wood, as designated on the Natural England website. This dark sky environment provides essential feeding environment of protected species. Important wildlife corridor runs along the stream bordering the site. Development would destroy both of these.
✓	Ecology	Bats – 9 protected species minimum, previously recorded foraging and commuting. Birds – 31 species previously recorded, including 7 RSPB priority species. Newts – Land falls within a Devon Great Crested Newt Consultation Zone. Site is suitable for Roe Deer (Seen), Dormice, Hedgehogs and Badgers foraging habitat.
✓	Visual	Significant impact on the sight lines South of the site, looking into the AONB & towards the town. Due to the increase in slope above the current Heathfield/AONB boundary, houses would be clearly visible from the Heathfield Estate and the Blackdowns AONB. Loss of AONB views may affect tourism which is important to the local economy.
✓	Overbearing	Overlooking of existing properties due to the increased gradient of the site.
✓	Flooding	Gardens of houses currently bordering the proposed site do flood due to water run off from the fields above. Land permeability and Flood Risk Assessment are concerns
✓	Infrastructure	There is no Primary School in walking distance. The next level school is further away, and the current high number of pupils is of concern. Getting an appointment at the doctors takes weeks.

2. I also object to the development of the proposed sites below, for the applicable reasons above:

Gitti\_05, Gitti\_06 & ? ..... Please circle one or both as applicable: **YES** / NO

Please sign below to grant your permission for the Heathfield Community Action Group to use your details only to enter the above in the EDDC Draft Local Plan software portal and to include this form in the report to EDDC.

Signature: [REDACTED] .....






Please print your name: J WATSON .....

# HEATHFIELD COMMUNITY ACTION GROUP SURVEY

Your Postcode: EX14 2YH E-mail Address: [REDACTED]

1. How do you feel overall about the EDDC draft Local Plan Strategic Policy for the site known as **Honi\_01** and its future development?

Please tick one box only:

				
✓				
<b>Dislike - Unhappy</b>	<b>Dissatisfied</b>	<b>Neutral</b>	<b>Satisfied</b>	<b>Happy – Love It</b>

1. I object to developing the land known as **LP\_Honi\_01** for the following reasons. Please tick applicable box(es).

Enter Ticks	Key Word	Material Consideration
✓	History	The previous applications to build on this land (Ref: 15/1027/MOUT & 13/2430/MOUT) Were both rejected principally on the grounds that the land is an AONB
✓	AONB	Nothing has changed since the above. The land is protected by the CROW Act 2000 and the East Devon Partnership Plan and is contrary to clauses 176 & 177 of the NPPF.
✓	Environment	Destruction of productive farmland that provides a natural barrier between the current built environment and ancient woodland of Gobsore Wood, as designated on the Natural England website. This dark sky environment provides essential feeding environment of protected species. Important wildlife corridor runs along the stream bordering the site. Development would destroy both of these.
✓	Ecology	Bats – 9 protected species minimum, previously recorded foraging and commuting. Birds – 31 species previously recorded, including 7 RSPB priority species. Newts – Land falls within a Devon Great Crested Newt Consultation Zone. Site is suitable for Roe Deer (Seen), Dormice, Hedgehogs and Badgers foraging habitat.
✓	Visual	Significant impact on the sight lines South of the site, looking into the AONB & towards the town. Due to the increase in slope above the current Heathfield/AONB boundary, houses would be clearly visible from the Heathfield Estate and the Blackdowns AONB. Loss of AONB views may affect tourism which is important to the local economy.
✓	Overbearing	Overlooking of existing properties due to the increased gradient of the site.
✓	Flooding	Gardens of houses currently bordering the proposed site do flood due to water run off from the fields above. Land permeability and Flood Risk Assessment are concerns
✓	Infrastructure	There is no Primary School in walking distance. The next level school is further away, and the current high number of pupils is of concern. Getting an appointment at the doctors takes weeks.

2. I also object to the development of the proposed sites below, for the applicable reasons above:

Gitti\_05, Gitti\_06 & ? ..... Please circle one or both as applicable: **YES**/NO

Please sign below to grant your permission for the Heathfield Community Action Group to use your details only to enter the above in the EDDC Draft Local Plan software portal and to include this form in the report to EDDC.

Signature: [REDACTED]






Please print your name: PETER WATSON

# HEATHFIELD COMMUNITY ACTION GROUP SURVEY

Your Postcode: EX14 2UE E-mail Address: [REDACTED]

1. How do you feel overall about the EDDC draft Local Plan Strategic Policy for the site known as Honi\_01 and its future development?

Please tick one box only:

				
<input checked="" type="checkbox"/>				
Dislike - Unhappy	Dissatisfied	Neutral	Satisfied	Happy – Love It

1. I object to developing the land known as LP\_Honi\_01 for the following reasons. Please tick applicable box(es).

Enter Ticks	Key Word	Material Consideration
<input checked="" type="checkbox"/>	History	The previous applications to build on this land (Ref: 15/1027/MOUT & 13/2430/MOUT) Were both rejected principally on the grounds that the land is an AONB
<input checked="" type="checkbox"/>	AONB	Nothing has changed since the above. The land is protected by the CROW Act 2000 and the East Devon Partnership Plan and is contrary to clauses 176 & 177 of the NPPF.
<input checked="" type="checkbox"/>	Environment	Destruction of productive farmland that provides a natural barrier between the current built environment and ancient woodland of Gobsore Wood, as designated on the Natural England website. This dark sky environment provides essential feeding environment of protected species. Important wildlife corridor runs along the stream bordering the site. Development would destroy both of these.
<input checked="" type="checkbox"/>	Ecology	Bats – 9 protected species minimum, previously recorded foraging and commuting. Birds – 31 species previously recorded, including 7 RSPB priority species. Newts – Land falls within a Devon Great Crested Newt Consultation Zone. Site is suitable for Roe Deer (Seen), Dormice, Hedgehogs and Badgers foraging habitat.
	Visual	Significant impact on the sight lines South of the site, looking into the AONB & towards the town. Due to the increase in slope above the current Heathfield/AONB boundary, houses would be clearly visible from the Heathfield Estate and the Blackdowns AONB. Loss of AONB views may affect tourism which is important to the local economy.
<input checked="" type="checkbox"/>	Overbearing	Overlooking of existing properties due to the increased gradient of the site.
<input checked="" type="checkbox"/>	Flooding	Gardens of houses currently bordering the proposed site do flood due to water run off from the fields above. Land permeability and Flood Risk Assessment are concerns
<input checked="" type="checkbox"/>	Infrastructure	There is no Primary School in walking distance. The next level school is further away, and the current high number of pupils is of concern. Getting an appointment at the doctors takes weeks.

2. I also object to the development of the proposed sites below, for the applicable reasons above:

Gitti\_05, Gitti\_06 & ? ..... Please circle one or both as applicable: YES / NO

Please sign below to grant your permission for the Heathfield Community Action Group to use your details only to enter the above in the EDDC Draft Local Plan software portal and to include this form in the report to EDDC.

Signature: [REDACTED]

Please print your name: John Bennett








# HEATHFIELD COMMUNITY ACTION GROUP SURVEY

Your Postcode: EX14 2GN E-mail Address: .. [REDACTED]

1. How do you feel overall about the EDDC draft Local Plan Strategic Policy for the site known as Honi\_01 and its future development?

Please tick one box only:

				
<input checked="" type="checkbox"/>				
Dislike - Unhappy	Dissatisfied	Neutral	Satisfied	Happy – Love It

1. I object to developing the land known as LP\_Honi\_01 for the following reasons. Please tick applicable box(es).

Enter Ticks	Key Word	Material Consideration
<input checked="" type="checkbox"/>	History	The previous applications to build on this land (Ref: 15/1027/MOUT & 13/2430/MOUT) Were both rejected principally on the grounds that the land is an AONB
<input checked="" type="checkbox"/>	AONB	Nothing has changed since the above. The land is protected by the CROW Act 2000 and the East Devon Partnership Plan and is contrary to clauses 176 & 177 of the NPPF.
<input checked="" type="checkbox"/>	Environment	Destruction of productive farmland that provides a natural barrier between the current built environment and ancient woodland of Gobsore Wood, as designated on the Natural England website. This dark sky environment provides essential feeding environment of protected species. Important wildlife corridor runs along the stream bordering the site. Development would destroy both of these.
<input checked="" type="checkbox"/>	Ecology	Bats – 9 protected species minimum, previously recorded foraging and commuting. Birds – 31 species previously recorded, including 7 RSPB priority species. Newts – Land falls within a Devon Great Crested Newt Consultation Zone. Site is suitable for Roe Deer (Seen), Dormice, Hedgehogs and Badgers foraging habitat.
	Visual	Significant impact on the sight lines South of the site, looking into the AONB & towards the town. Due to the increase in slope above the current Heathfield/AONB boundary, houses would be clearly visible from the Heathfield Estate and the Blackdowns AONB. Loss of AONB views may affect tourism which is important to the local economy.
	Overbearing	Overlooking of existing properties due to the increased gradient of the site.
<input checked="" type="checkbox"/>	Flooding	Gardens of houses currently bordering the proposed site do flood due to water run off from the fields above. Land permeability and Flood Risk Assessment are concerns
<input checked="" type="checkbox"/>	Infrastructure	There is no Primary School in walking distance. The next level school is further away, and the current high number of pupils is of concern. Getting an appointment at the doctors takes weeks.

2. I also object to the development of the proposed sites below, for the applicable reasons above:

Gitti\_05 Gitti\_06 & ? ..... Please circle one or both as applicable: YES / NO

Please sign below to grant your permission for the Heathfield Community Action Group to use your details only to enter the above in the EDDC Draft Local Plan software portal and to include this form in the report to EDDC.

Signature: [REDACTED] .....






Please print your name: MIRIAM THOMAS

# HEATHFIELD COMMUNITY ACTION GROUP SURVEY

Your Postcode: EX14 2UC E-mail Address: .. [REDACTED] .....

1. How do you feel overall about the EDDC draft Local Plan Strategic Policy for the site known as Honi\_01 and its future development?

Please tick one box only:

				
<input checked="" type="checkbox"/>				
Dislike - Unhappy	Dissatisfied	Neutral	Satisfied	Happy – Love It

1. I object to developing the land known as LP\_Honi\_01 for the following reasons. Please tick applicable box(es).

Enter Ticks	Key Word	Material Consideration
<input checked="" type="checkbox"/>	History	The previous applications to build on this land (Ref: 15/1027/MOUT & 13/2430/MOUT) Were both rejected principally on the grounds that the land is an AONB
<input checked="" type="checkbox"/>	AONB	Nothing has changed since the above. The land is protected by the CROW Act 2000 and the East Devon Partnership Plan and is contrary to clauses 176 & 177 of the NPPF.
<input checked="" type="checkbox"/>	Environment	Destruction of productive farmland that provides a natural barrier between the current built environment and ancient woodland of Gobsore Wood, as designated on the Natural England website. This dark sky environment provides essential feeding environment of protected species. Important wildlife corridor runs along the stream bordering the site. Development would destroy both of these.
<input checked="" type="checkbox"/>	Ecology	Bats – 9 protected species minimum, previously recorded foraging and commuting. Birds – 31 species previously recorded, including 7 RSPB priority species. Newts – Land falls within a Devon Great Crested Newt Consultation Zone. Site is suitable for Roe Deer (Seen), Dormice, Hedgehogs and Badgers foraging habitat.
<input checked="" type="checkbox"/>	Visual	Significant impact on the sight lines South of the site, looking into the AONB & towards the town. Due to the increase in slope above the current Heathfield/AONB boundary, houses would be clearly visible from the Heathfield Estate and the Blackdowns AONB. Loss of AONB views may affect tourism which is important to the local economy.
<input checked="" type="checkbox"/>	Overbearing	Overlooking of existing properties due to the increased gradient of the site.
<input checked="" type="checkbox"/>	Flooding	Gardens of houses currently bordering the proposed site do flood due to water run off from the fields above. Land permeability and Flood Risk Assessment are concerns
<input checked="" type="checkbox"/>	Infrastructure	There is no Primary School in walking distance. The next level school is further away, and the current high number of pupils is of concern. Getting an appointment at the doctors takes weeks.

2. I also object to the development of the proposed sites below, for the applicable reasons above:

Gitti\_05, Gitti\_06 & ?..... Please circle one or both as applicable: YES / NO

Please sign below to grant your permission for the Heathfield Community Action Group to use your details only to enter the above in the EDDC Draft Local Plan software portal and to include this form in the report to EDDC.

Signature: .... [REDACTED] .....






Please print your name: STEPHEN TREEBY

# HEATHFIELD COMMUNITY ACTION GROUP SURVEY

Your Postcode: EX14 2XF E-mail Address: [REDACTED]

1. How do you feel overall about the EDDC draft Local Plan Strategic Policy for the site known as Honi\_01 and its future development?

Please tick one box only:

				
<input checked="" type="checkbox"/>				
Dislike - Unhappy	Dissatisfied	Neutral	Satisfied	Happy – Love It

1. I object to developing the land known as LP\_Honi\_01 for the following reasons. Please tick applicable box(es).

Enter Ticks	Key Word	Material Consideration
<input checked="" type="checkbox"/>	History	The previous applications to build on this land (Ref: 15/1027/MOUT & 13/2430/MOUT) Were both rejected principally on the grounds that the land is an AONB
<input checked="" type="checkbox"/>	AONB	Nothing has changed since the above. The land is protected by the CROW Act 2000 and the East Devon Partnership Plan and is contrary to clauses 176 & 177 of the NPPF.
<input checked="" type="checkbox"/>	Environment	Destruction of productive farmland that provides a natural barrier between the current built environment and ancient woodland of Gobsore Wood, as designated on the Natural England website. This dark sky environment provides essential feeding environment of protected species. Important wildlife corridor runs along the stream bordering the site. Development would destroy both of these.
<input checked="" type="checkbox"/>	Ecology	Bats – 9 protected species minimum, previously recorded foraging and commuting. Birds – 31 species previously recorded, including 7 RSPB priority species. Newts – Land falls within a Devon Great Crested Newt Consultation Zone. Site is suitable for Roe Deer (Seen), Dormice, Hedgehogs and Badgers foraging habitat.
<input checked="" type="checkbox"/>	Visual	Significant impact on the sight lines South of the site, looking into the AONB & towards the town. Due to the increase in slope above the current Heathfield/AONB boundary, houses would be clearly visible from the Heathfield Estate and the Blackdowns AONB. Loss of AONB views may affect tourism which is important to the local economy.
	Overbearing	Overlooking of existing properties due to the increased gradient of the site.
<input checked="" type="checkbox"/>	Flooding	Gardens of houses currently bordering the proposed site do flood due to water run off from the fields above. Land permeability and Flood Risk Assessment are concerns
<input checked="" type="checkbox"/>	Infrastructure	There is no Primary School in walking distance. The next level school is further away, and the current high number of pupils is of concern. Getting an appointment at the doctors takes weeks.

2. I also object to the development of the proposed sites below, for the applicable reasons above:

Gitti\_05, Gitti\_06 ..... Please circle one or both as applicable: YES  NO

Please sign below to grant your permission for the Heathfield Community Action Group to use your details only to enter the above in the EDDC Draft Local Plan software portal and to include this form in the report to EDDC.

Signature

[REDACTED SIGNATURE]

Please print your name:






JOHN HARRISSON

# HEATHFIELD COMMUNITY ACTION GROUP SURVEY

Your Postcode: EA14 2LD E-mail Address: [REDACTED]

1. How do you feel overall about the EDDC Draft Local Plan Strategic Policy for the site known as Honi\_01 and its future development?

Please tick one box only:

				
<input checked="" type="checkbox"/>	<input type="checkbox"/>	<input type="checkbox"/>	<input type="checkbox"/>	<input type="checkbox"/>
Dislike - Unhappy	Dissatisfied	Neutral	Satisfied	Happy – Love It

1. I object to developing the land known as LP\_Honi\_01 for the following reasons. Please tick applicable box(es).

Enter Ticks	Key Word	Material Consideration
<input checked="" type="checkbox"/>	History	The previous applications to build on this land (Ref: 15/1027/MOUT & 13/2430/MOUT) Were both rejected principally on the grounds that the land is an AONB
<input checked="" type="checkbox"/>	AONB	Nothing has changed since the above. The land is protected by the CROW Act 2000 and the East Devon Partnership Plan and is contrary to clauses 176 & 177 of the NPPF.
<input checked="" type="checkbox"/>	Environment	Destruction of productive farmland that provides a natural barrier between the current built environment and ancient woodland of Gobsore Wood, as designated on the Natural England website. This dark sky environment provides essential feeding environment of protected species. Important wildlife corridor runs along the stream bordering the site. Development would destroy both of these.
<input checked="" type="checkbox"/>	Ecology	Bats – 9 protected species minimum, previously recorded foraging and commuting. Birds – 31 species previously recorded, including 7 RSPB priority species. Newts – Land falls within a Devon Great Crested Newt Consultation Zone. Site is suitable for Roe Deer (Seen), Dormice, Hedgehogs and Badgers foraging habitat.
<input checked="" type="checkbox"/>	Visual	Significant impact on the sight lines South of the site, looking into the AONB & towards the town. Due to the increase in slope above the current Heathfield/AONB boundary, houses would be clearly visible from the Heathfield Estate and the Blackdowns AONB. Loss of AONB views may affect tourism which is important to the local economy.
<input checked="" type="checkbox"/>	Overbearing	Overlooking of existing properties due to the increased gradient of the site.
<input checked="" type="checkbox"/>	Flooding	Gardens of houses currently bordering the proposed site do flood due to water run off from the fields above. Land permeability and Flood Risk Assessment are concerns
<input checked="" type="checkbox"/>	Infrastructure	There is no Primary School in walking distance. The next level school is further away, and the current high number of pupils is of concern. Getting an appointment at the doctors takes weeks.

2. I also object to the development of the proposed sites below, for the applicable reasons above:

Gitti\_05, Gitti\_06 & ? ..... Please circle one or both as applicable: YES / NO

Please sign below to grant your permission for the Heathfield Community Action Group to use your details only to enter the above in the EDDC Draft Local Plan software portal and to include this form in the report to EDDC.

Signature: [REDACTED]






Please print your name: PEVANS

# HEATHFIELD COMMUNITY ACTION GROUP SURVEY

Your Postcode: E×14-2YQ E-mail Address: [REDACTED]

1. How do you feel overall about the EDDC draft Local Plan Strategic Policy for the site known as **Honi\_01** and its future development?

Please tick one box only:

				
<input checked="" type="checkbox"/>				
<b>Dislike - Unhappy</b>	<b>Dissatisfied</b>	<b>Neutral</b>	<b>Satisfied</b>	<b>Happy – Love It</b>

1. I object to developing the land known as **LP\_Honi\_01** for the following reasons. Please tick applicable box(es).

Enter Ticks	Key Word	Material Consideration
<input checked="" type="checkbox"/>	History	The previous applications to build on this land (Ref: 15/1027/MOUT & 13/2430/MOUT) Were both rejected principally on the grounds that the land is an AONB
<input checked="" type="checkbox"/>	AONB	Nothing has changed since the above. The land is protected by the CROW Act 2000 and the East Devon Partnership Plan and is contrary to clauses 176 & 177 of the NPPF.
<input checked="" type="checkbox"/>	Environment	Destruction of productive farmland that provides a natural barrier between the current built environment and ancient woodland of Gobsore Wood, as designated on the Natural England website. This dark sky environment provides essential feeding environment of protected species. Important wildlife corridor runs along the stream bordering the site. Development would destroy both of these.
<input checked="" type="checkbox"/>	Ecology	Bats – 9 protected species minimum, previously recorded foraging and commuting. Birds – 31 species previously recorded, including 7 RSPB priority species. Newts – Land falls within a Devon Great Crested Newt Consultation Zone. Site is suitable for Roe Deer (Seen), Dormice, Hedgehogs and Badgers foraging habitat.
<input checked="" type="checkbox"/>	Visual	Significant impact on the sight lines South of the site, looking into the AONB & towards the town. Due to the increase in slope above the current Heathfield/AONB boundary, houses would be clearly visible from the Heathfield Estate and the Blackdowns AONB. Loss of AONB views may affect tourism which is important to the local economy.
<input checked="" type="checkbox"/>	Overbearing	Overlooking of existing properties due to the increased gradient of the site.
<input checked="" type="checkbox"/>	Flooding	Gardens of houses currently bordering the proposed site do flood due to water run off from the fields above. Land permeability and Flood Risk Assessment are concerns
<input checked="" type="checkbox"/>	Infrastructure	There is no Primary School in walking distance. The next level school is further away, and the current high number of pupils is of concern. Getting an appointment at the doctors takes weeks.

2. I also object to the development of the proposed sites below, for the applicable reasons above:

Gitti\_05, Gitti\_06 & ? ..... Please circle one or both as applicable: **YES**/ NO

Please sign below to grant your permission for the Heathfield Community Action Group to use your details only to enter the above in the EDDC Draft Local Plan software portal and to include this form in the report to EDDC.






Signature: [REDACTED] ..... Please print your name: R. J. ARLETT

# HEATHFIELD COMMUNITY ACTION GROUP SURVEY

Your Postcode: EX14 2XT E-mail Address: [REDACTED]

1. How do you feel overall about the EDDC draft Local Plan Strategic Policy for the site known as **Honi\_01** and its future development?

Please tick one box only:

				
<input checked="" type="checkbox"/>	<input type="checkbox"/>	<input type="checkbox"/>	<input type="checkbox"/>	<input type="checkbox"/>
Dislike - Unhappy	Dissatisfied	Neutral	Satisfied	Happy – Love It

1. I object to developing the land known as **LP\_Honi\_01** for the following reasons. Please tick applicable box(es).

Enter Ticks	Key Word	Material Consideration
<input checked="" type="checkbox"/>	History	The previous applications to build on this land (Ref: 15/1027/MOUT & 13/2430/MOUT) Were both rejected principally on the grounds that the land is an AONB
<input checked="" type="checkbox"/>	AONB	Nothing has changed since the above. The land is protected by the CROW Act 2000 and the East Devon Partnership Plan and is contrary to clauses 176 & 177 of the NPPF.
<input checked="" type="checkbox"/>	Environment	Destruction of productive farmland that provides a natural barrier between the current built environment and ancient woodland of Gobsore Wood, as designated on the Natural England website. This dark sky environment provides essential feeding environment of protected species. Important wildlife corridor runs along the stream bordering the site. Development would destroy both of these.
<input checked="" type="checkbox"/>	Ecology	Bats – 9 protected species minimum, previously recorded foraging and commuting. Birds – 31 species previously recorded, including 7 RSPB priority species. Newts – Land falls within a Devon Great Crested Newt Consultation Zone. Site is suitable for Roe Deer (Seen), Dormice, Hedgehogs and Badgers foraging habitat.
<input checked="" type="checkbox"/>	Visual	Significant impact on the sight lines South of the site, looking into the AONB & towards the town. Due to the increase in slope above the current Heathfield/AONB boundary, houses would be clearly visible from the Heathfield Estate and the Blackdowns AONB. Loss of AONB views may affect tourism which is important to the local economy.
<input checked="" type="checkbox"/>	Overbearing	Overlooking of existing properties due to the increased gradient of the site.
<input checked="" type="checkbox"/>	Flooding	Gardens of houses currently bordering the proposed site do flood due to water run off from the fields above. Land permeability and Flood Risk Assessment are concerns
<input checked="" type="checkbox"/>	Infrastructure	There is no Primary School in walking distance. The next level school is further away, and the current high number of pupils is of concern. Getting an appointment at the doctors takes weeks.

2. I also object to the development of the proposed sites below, for the applicable reasons above:

Gitti\_05, Gitti\_06 & ? ..... Please circle one or both as applicable: YES / NO

Please sign below to grant your permission for the Heathfield Community Action Group to use your details only to enter the above in the EDDC Draft Local Plan software portal and to include this form in the report to EDDC.

Signature: [REDACTED]






Please print your name: V. White

# HEATHFIELD COMMUNITY ACTION GROUP SURVEY

Your Postcode: EX14 E-mail Address: .. [REDACTED]

1. How do you feel overall about the EDDC draft Local Plan Strategic Policy for the site known as Honi\_01 and its future development?

Please tick one box only:

				
<input checked="" type="checkbox"/>	<input type="checkbox"/>	<input type="checkbox"/>	<input type="checkbox"/>	<input type="checkbox"/>
Dislike - Unhappy	Dissatisfied	Neutral	Satisfied	Happy – Love It

1. I object to developing the land known as LP\_Honi\_01 for the following reasons. Please tick applicable box(es).

Enter Ticks	Key Word	Material Consideration
<input checked="" type="checkbox"/>	History	The previous applications to build on this land (Ref: 15/1027/MOUT & 13/2430/MOUT) Were both rejected principally on the grounds that the land is an AONB
<input checked="" type="checkbox"/>	AONB	Nothing has changed since the above. The land is protected by the CROW Act 2000 and the East Devon Partnership Plan and is contrary to clauses 176 & 177 of the NPPF.
<input checked="" type="checkbox"/>	Environment	Destruction of productive farmland that provides a natural barrier between the current built environment and ancient woodland of Gobsore Wood, as designated on the Natural England website. This dark sky environment provides essential feeding environment of protected species. Important wildlife corridor runs along the stream bordering the site. Development would destroy both of these.
<input checked="" type="checkbox"/>	Ecology	Bats – 9 protected species minimum, previously recorded foraging and commuting. Birds – 31 species previously recorded, including 7 RSPB priority species. Newts – Land falls within a Devon Great Crested Newt Consultation Zone. Site is suitable for Roe Deer (Seen), Dormice, Hedgehogs and Badgers foraging habitat.
<input checked="" type="checkbox"/>	Visual	Significant impact on the sight lines South of the site, looking into the AONB & towards the town. Due to the increase in slope above the current Heathfield/AONB boundary, houses would be clearly visible from the Heathfield Estate and the Blackdowns AONB. Loss of AONB views may affect tourism which is important to the local economy.
<input checked="" type="checkbox"/>	Overbearing	Overlooking of existing properties due to the increased gradient of the site.
<input checked="" type="checkbox"/>	Flooding	Gardens of houses currently bordering the proposed site do flood due to water run off from the fields above. Land permeability and Flood Risk Assessment are concerns
<input checked="" type="checkbox"/>	Infrastructure	There is no Primary School in walking distance. The next level school is further away, and the current high number of pupils is of concern. Getting an appointment at the doctors takes weeks.

2. I also object to the development of the proposed sites below, for the applicable reasons above:

Gitti\_05, Gitti\_06 & ? ..... Please circle one or both as applicable: YES/NO

Please sign below to grant your permission for the Heathfield Community Action Group to use your details only to enter the above in the EDDC Draft Local Plan software portal and to include this form in the report to EDDC.

Signature: ..... [REDACTED] .....






Please print your name: JAN GUSOTTI

# HEATHFIELD COMMUNITY ACTION GROUP SURVEY

Your Postcode: EX14 2YH E-mail Address: [REDACTED]

1. How do you feel overall about the EDDC draft Local Plan Strategic Policy for the site known as Honi\_01 and its future development?

Please tick one box only:

				
<input checked="" type="checkbox"/>	<input type="checkbox"/>	<input type="checkbox"/>	<input type="checkbox"/>	<input type="checkbox"/>
Dislike - Unhappy	Dissatisfied	Neutral	Satisfied	Happy – Love It

1. I object to developing the land known as LP\_Honi\_01 for the following reasons. Please tick applicable box(es).

Enter Ticks	Key Word	Material Consideration
<input checked="" type="checkbox"/>	History	The previous applications to build on this land (Ref: 15/1027/MOUT & 13/2430/MOUT) Were both rejected principally on the grounds that the land is an AONB
<input checked="" type="checkbox"/>	AONB	Nothing has changed since the above. The land is protected by the CROW Act 2000 and the East Devon Partnership Plan and is contrary to clauses 176 & 177 of the NPPF.
<input checked="" type="checkbox"/>	Environment	Destruction of productive farmland that provides a natural barrier between the current built environment and ancient woodland of Gobsore Wood, as designated on the Natural England website. This dark sky environment provides essential feeding environment of protected species. Important wildlife corridor runs along the stream bordering the site. Development would destroy both of these.
<input checked="" type="checkbox"/>	Ecology	Bats – 9 protected species minimum, previously recorded foraging and commuting. Birds – 31 species previously recorded, including 7 RSPB priority species. Newts – Land falls within a Devon Great Crested Newt Consultation Zone. Site is suitable for Roe Deer (Seen), Dormice, Hedgehogs and Badgers foraging habitat.
<input checked="" type="checkbox"/>	Visual	Significant impact on the sight lines South of the site, looking into the AONB & towards the town. Due to the increase in slope above the current Heathfield/AONB boundary, houses would be clearly visible from the Heathfield Estate and the Blackdowns AONB. Loss of AONB views may affect tourism which is important to the local economy.
<input checked="" type="checkbox"/>	Overbearing	Overlooking of existing properties due to the increased gradient of the site.
<input checked="" type="checkbox"/>	Flooding	Gardens of houses currently bordering the proposed site do flood due to water run off from the fields above. Land permeability and Flood Risk Assessment are concerns
<input checked="" type="checkbox"/>	Infrastructure	There is no Primary School in walking distance. The next level school is further away, and the current high number of pupils is of concern. Getting an appointment at the doctors takes weeks.

2. I also object to the development of the proposed sites below, for the applicable reasons above:

Gitti\_05, Gitti\_06 & ? ..... Please circle one or both as applicable: YES / NO

Please sign below to grant your permission for the Heathfield Community Action Group to use your details only to enter the above in the EDDC Draft Local Plan software portal and to include this form in the report to EDDC.

Signature: [REDACTED] .....

Please print your name: MRS JOY ARIS








# HEATHFIELD COMMUNITY ACTION GROUP SURVEY

Your Postcode: EX14 2YS E-mail Address: [REDACTED]

1. How do you feel overall about the EDDC draft Local Plan Strategic Policy for the site known as Honi\_01 and its future development?

Please tick one box only:

				
<input checked="" type="checkbox"/>	<input type="checkbox"/>	<input type="checkbox"/>	<input type="checkbox"/>	<input type="checkbox"/>
Dislike - Unhappy	Dissatisfied	Neutral	Satisfied	Happy – Love It

1. I object to developing the land known as LP\_Honi\_01 for the following reasons. Please tick applicable box(es).

Enter Ticks	Key Word	Material Consideration
<input checked="" type="checkbox"/>	History	The previous applications to build on this land (Ref: 15/1027/MOUT & 13/2430/MOUT) Were both rejected principally on the grounds that the land is an AONB
<input checked="" type="checkbox"/>	AONB	Nothing has changed since the above. The land is protected by the CROW Act 2000 and the East Devon Partnership Plan and is contrary to clauses 176 & 177 of the NPPF.
<input checked="" type="checkbox"/>	Environment	Destruction of productive farmland that provides a natural barrier between the current built environment and ancient woodland of Gobsore Wood, as designated on the Natural England website. This dark sky environment provides essential feeding environment of protected species. Important wildlife corridor runs along the stream bordering the site. Development would destroy both of these.
<input checked="" type="checkbox"/>	Ecology	Bats – 9 protected species minimum, previously recorded foraging and commuting. Birds – 31 species previously recorded, including 7 RSPB priority species. Newts – Land falls within a Devon Great Crested Newt Consultation Zone. Site is suitable for Roe Deer (Seen), Dormice, Hedgehogs and Badgers foraging habitat.
<input checked="" type="checkbox"/>	Visual	Significant impact on the sight lines South of the site, looking into the AONB & towards the town. Due to the increase in slope above the current Heathfield/AONB boundary, houses would be clearly visible from the Heathfield Estate and the Blackdowns AONB. Loss of AONB views may affect tourism which is important to the local economy.
<input checked="" type="checkbox"/>	Overbearing	Overlooking of existing properties due to the increased gradient of the site.
<input checked="" type="checkbox"/>	Flooding	Gardens of houses currently bordering the proposed site do flood due to water run off from the fields above. Land permeability and Flood Risk Assessment are concerns
<input checked="" type="checkbox"/>	Infrastructure	There is no Primary School in walking distance. The next level school is further away, and the current high number of pupils is of concern. Getting an appointment at the doctors takes weeks.

2. I also object to the development of the proposed sites below, for the applicable reasons above:

Gitti\_05, Gitti\_06 & ? ..... Please circle one or both as applicable: YES/ NO

Please sign below to grant your permission for the Heathfield Community Action Group to use your details only to enter the above in the EDDC Draft Local Plan software portal and to include this form in the report to EDDC.

Signature: ...

[REDACTED SIGNATURE]






Please print your name: W. HAYES

# HEATHFIELD COMMUNITY ACTION GROUP SURVEY

Your Postcode: EX14 2UH E-mail Address: [REDACTED]

1. How do you feel overall about the EDDC draft Local Plan Strategic Policy for the site known as Honi\_01 and its future development?

Please tick one box only:

				
<input checked="" type="checkbox"/>	<input type="checkbox"/>	<input type="checkbox"/>	<input type="checkbox"/>	<input type="checkbox"/>
Dislike - Unhappy	Dissatisfied	Neutral	Satisfied	Happy – Love It

1. I object to developing the land known as LP\_Honi\_01 for the following reasons. Please tick applicable box(es).

Enter Ticks	Key Word	Material Consideration
<input checked="" type="checkbox"/>	History	The previous applications to build on this land (Ref: 15/1027/MOUT & 13/2430/MOUT) Were both rejected principally on the grounds that the land is an AONB
<input checked="" type="checkbox"/>	AONB	Nothing has changed since the above. The land is protected by the CROW Act 2000 and the East Devon Partnership Plan and is contrary to clauses 176 & 177 of the NPPF.
<input checked="" type="checkbox"/>	Environment	Destruction of productive farmland that provides a natural barrier between the current built environment and ancient woodland of Gobsore Wood, as designated on the Natural England website. This dark sky environment provides essential feeding environment of protected species. Important wildlife corridor runs along the stream bordering the site. Development would destroy both of these.
<input checked="" type="checkbox"/>	Ecology	Bats – 9 protected species minimum, previously recorded foraging and commuting. Birds – 31 species previously recorded, including 7 RSPB priority species. Newts – Land falls within a Devon Great Crested Newt Consultation Zone. Site is suitable for Roe Deer (Seen), Dormice, Hedgehogs and Badgers foraging habitat.
<input checked="" type="checkbox"/>	Visual	Significant impact on the sight lines South of the site, looking into the AONB & towards the town. Due to the increase in slope above the current Heathfield/AONB boundary, houses would be clearly visible from the Heathfield Estate and the Blackdowns AONB. Loss of AONB views may affect tourism which is important to the local economy.
<input checked="" type="checkbox"/>	Overbearing	Overlooking of existing properties due to the increased gradient of the site.
<input checked="" type="checkbox"/>	Flooding	Gardens of houses currently bordering the proposed site do flood due to water run off from the fields above. Land permeability and Flood Risk Assessment are concerns
<input checked="" type="checkbox"/>	Infrastructure	There is no Primary School in walking distance. The next level school is further away, and the current high number of pupils is of concern. Getting an appointment at the doctors takes weeks.

2. I also object to the development of the proposed sites below, for the applicable reasons above:

Gitti\_05, Gitti\_06 & ? ..... Please circle one or both as applicable: YES / ~~NO~~

Please sign below to grant your permission for the Heathfield Community Action Group to use your details only to enter the above in the EDDC Draft Local Plan software portal and to include this form in the report to EDDC.

Signature: [REDACTED] .....

Please print your name: JACKIE CREAM

# HEATHFIELD COMMUNITY ACTION GROUP SURVEY

EX14 2YL

Your Postcode: ..... E-mail Address: .....

1. How do you feel overall about the EDDC draft Local Plan Strategic Policy for the site known as Honi\_01 and its future development?

Please tick one box only:

<input checked="" type="checkbox"/>	<input type="checkbox"/>	<input type="checkbox"/>	<input type="checkbox"/>	<input type="checkbox"/>
Dislike - Unhappy	Dissatisfied	Neutral	Satisfied	Happy – Love It

1. I object to developing the land known as LP\_Honi\_01 for the following reasons. Please tick applicable box(es).

Enter Ticks	Key Word	Material Consideration
<input checked="" type="checkbox"/>	History	The previous applications to build on this land (Ref: 15/1027/MOUT & 13/2430/MOUT) Were both rejected principally on the grounds that the land is an AONB
<input checked="" type="checkbox"/>	AONB	Nothing has changed since the above. The land is protected by the CROW Act 2000 and the East Devon Partnership Plan and is contrary to clauses 176 & 177 of the NPPF.
<input checked="" type="checkbox"/>	Environment	Destruction of productive farmland that provides a natural barrier between the current built environment and ancient woodland of Gobsore Wood, as designated on the Natural England website. This dark sky environment provides essential feeding environment of protected species. Important wildlife corridor runs along the stream bordering the site. Development would destroy both of these.
<input checked="" type="checkbox"/>	Ecology	Bats – 9 protected species minimum, previously recorded foraging and commuting. Birds – 31 species previously recorded, including 7 RSPB priority species. Newts – Land falls within a Devon Great Crested Newt Consultation Zone. Site is suitable for Roe Deer (Seen), Dormice, Hedgehogs and Badgers foraging habitat.
<input checked="" type="checkbox"/>	Visual	Significant impact on the sight lines South of the site, looking into the AONB & towards the town. Due to the increase in slope above the current Heathfield/AONB boundary, houses would be clearly visible from the Heathfield Estate and the Blackdowns AONB. Loss of AONB views may affect tourism which is important to the local economy.
<input checked="" type="checkbox"/>	Overbearing	Overlooking of existing properties due to the increased gradient of the site.
<input checked="" type="checkbox"/>	Flooding	Gardens of houses currently bordering the proposed site do flood due to water run off from the fields above. Land permeability and Flood Risk Assessment are concerns
<input checked="" type="checkbox"/>	Infrastructure	There is no Primary School in walking distance. The next level school is further away, and the current high number of pupils is of concern. Getting an appointment at the doctors takes weeks.

2. I also object to the development of the proposed sites below, for the applicable reasons above:

Gitti\_05, Gitti\_06 & ? ..... Please circle one or both as applicable: YES/NO

Please sign below to grant your permission for the Heathfield Community Action Group to use your details only to enter the above in the EDDC Draft Local Plan software portal and to include this form in the report to EDDC.

Signature: .....






Please print your name: .....

# HEATHFIELD COMMUNITY ACTION GROUP SURVEY

Your Postcode: EX1427L E-mail Address: [REDACTED]

1. How do you feel overall about the EDDC draft Local Plan Strategic Policy for the site known as Honi\_01 and its future development?

Please tick one box only:

				
✓				
<b>Dislike - Unhappy</b>	<b>Dissatisfied</b>	<b>Neutral</b>	<b>Satisfied</b>	<b>Happy – Love It</b>

1. I object to developing the land known as LP\_Honi\_01 for the following reasons. Please tick applicable box(es).

Enter Ticks	Key Word	Material Consideration
✓	History	The previous applications to build on this land (Ref: 15/1027/MOUT & 13/2430/MOUT) Were both rejected principally on the grounds that the land is an AONB
✓	AONB	Nothing has changed since the above. The land is protected by the CROW Act 2000 and the East Devon Partnership Plan and is contrary to clauses 176 & 177 of the NPPF.
✓	Environment	Destruction of productive farmland that provides a natural barrier between the current built environment and ancient woodland of Gobsore Wood, as designated on the Natural England website. This dark sky environment provides essential feeding environment of protected species. Important wildlife corridor runs along the stream bordering the site. Development would destroy both of these.
✓	Ecology	Bats – 9 protected species minimum, previously recorded foraging and commuting. Birds – 31 species previously recorded, including 7 RSPB priority species. Newts – Land falls within a Devon Great Crested Newt Consultation Zone. Site is suitable for Roe Deer (Seen), Dormice, Hedgehogs and Badgers foraging habitat.
✓	Visual	Significant impact on the sight lines South of the site, looking into the AONB & towards the town. Due to the increase in slope above the current Heathfield/AONB boundary, houses would be clearly visible from the Heathfield Estate and the Blackdowns AONB. Loss of AONB views may affect tourism which is important to the local economy.
✓	Overbearing	Overlooking of existing properties due to the increased gradient of the site.
✓	Flooding	Gardens of houses currently bordering the proposed site do flood due to water run off from the fields above. Land permeability and Flood Risk Assessment are concerns
✓	Infrastructure	There is no Primary School in walking distance. The next level school is further away, and the current high number of pupils is of concern. Getting an appointment at the doctors takes weeks.

2. I also object to the development of the proposed sites below, for the applicable reasons above:

Gitti\_05, Gitti\_06 & ? ..... Please circle one or both as applicable:



Please sign below to grant your permission for the Heathfield Community Action Group to use your details only to enter the above in the EDDC Draft Local Plan software portal and to include this form in the report to EDDC.

Signature: [REDACTED] .....






Please print your name: JOHN STANLEY ARIS

# HEATHFIELD COMMUNITY ACTION GROUP SURVEY

Your Postcode: EX14 2YS E-mail Address: ...

1. How do you feel overall about the EDDC draft Local Plan Strategic Policy for the site known as Honi\_01 and its future development?

Please tick one box only:

				
<input checked="" type="checkbox"/>				
Dislike - Unhappy	Dissatisfied	Neutral	Satisfied	Happy - Love It


1. I object to developing the land known as LP\_Honi\_01 for the following reasons. Please tick applicable box(es).

Enter Ticks	Key Word	Material Consideration
<input checked="" type="checkbox"/>	History	The previous applications to build on this land (Ref: 15/1027/MOUT & 13/2430/MOUT) Were both rejected principally on the grounds that the land is an AONB
<input checked="" type="checkbox"/>	AONB	Nothing has changed since the above. The land is protected by the CROW Act 2000 and the East Devon Partnership Plan and is contrary to clauses 176 & 177 of the NPPF.
<input checked="" type="checkbox"/>	Environment	Destruction of productive farmland that provides a natural barrier between the current built environment and ancient woodland of Gobsore Wood, as designated on the Natural England website. This dark sky environment provides essential feeding environment of protected species. Important wildlife corridor runs along the stream bordering the site. Development would destroy both of these.
<input checked="" type="checkbox"/>	Ecology	Bats – 9 protected species minimum, previously recorded foraging and commuting. Birds – 31 species previously recorded, including 7 RSPB priority species. Newts – Land falls within a Devon Great Crested Newt Consultation Zone. Site is suitable for Roe Deer (Seen), Dormice, Hedgehogs and Badgers foraging habitat.
<input checked="" type="checkbox"/>	Visual	Significant impact on the sight lines South of the site, looking into the AONB & towards the town. Due to the increase in slope above the current Heathfield/AONB boundary, houses would be clearly visible from the Heathfield Estate and the Blackdowns AONB. Loss of AONB views may affect tourism which is important to the local economy.
<input checked="" type="checkbox"/>	Overbearing	Overlooking of existing properties due to the increased gradient of the site.
<input checked="" type="checkbox"/>	Flooding	Gardens of houses currently bordering the proposed site do flood due to water run off from the fields above. Land permeability and Flood Risk Assessment are concerns
<input checked="" type="checkbox"/>	Infrastructure	There is no Primary School in walking distance. The next level school is further away, and the current high number of pupils is of concern. Getting an appointment at the doctors takes weeks.

2. I also object to the development of the proposed sites below, for the applicable reasons above:

Gitti\_05,  Gitti\_06 & ? ..... Please circle one or both as applicable: **YES** NO

Please sign below to grant your permission for the Heathfield Community Action Group to use your details only to enter the above in the EDDC Draft Local Plan software portal and to include this form in the report to EDDC.

Signature: 






Please print your name: S.R HAYES

# HEATHFIELD COMMUNITY ACTION GROUP SURVEY

Your Postcode: EX14 2UD E-mail Address: ... [REDACTED] .....

1. How do you feel overall about the EDDC draft Local Plan Strategic Policy for the site known as **Honi\_01** and its future development?

Please tick one box only:

				
Dislike - Unhappy	Dissatisfied	Neutral	Satisfied	Happy - Love It

1. I object to developing the land known as **LP\_Honi\_01** for the following reasons. Please tick applicable box(es).

Enter Ticks	Key Word	Material Consideration
✓	History	The previous applications to build on this land (Ref: 15/1027/MOUT & 13/2430/MOUT) Were both rejected principally on the grounds that the land is an AONB
✓	AONB	Nothing has changed since the above. The land is protected by the CROW Act 2000 and the East Devon Partnership Plan and is contrary to clauses 176 & 177 of the NPPF.
✓	Environment	Destruction of productive farmland that provides a natural barrier between the current built environment and ancient woodland of Gobsore Wood, as designated on the Natural England website. This dark sky environment provides essential feeding environment of protected species. Important wildlife corridor runs along the stream bordering the site. Development would destroy both of these.
✓	Ecology	Bats – 9 protected species minimum, previously recorded foraging and commuting. Birds – 31 species previously recorded, including 7 RSPB priority species. Newts – Land falls within a Devon Great Crested Newt Consultation Zone. Site is suitable for Roe Deer (Seen), Dormice, Hedgehogs and Badgers foraging habitat.
✓	Visual	Significant impact on the sight lines South of the site, looking into the AONB & towards the town. Due to the increase in slope above the current Heathfield/AONB boundary, houses would be clearly visible from the Heathfield Estate and the Blackdowns AONB. Loss of AONB views may affect tourism which is important to the local economy.
✓	Overbearing	Overlooking of existing properties due to the increased gradient of the site.
✓	Flooding	Gardens of houses currently bordering the proposed site do flood due to water run off from the fields above. Land permeability and Flood Risk Assessment are concerns
✓	Infrastructure	There is no Primary School in walking distance. The next level school is further away, and the current high number of pupils is of concern. Getting an appointment at the doctors takes weeks.

2. I also object to the development of the proposed sites below, for the applicable reasons above:

Gitti 05, Gitti 06 & ? ..... Please circle one or both as applicable: YES / NO

Please sign below to grant your permission for the Heathfield Community Action Group to use your details only to enter the above in the EDDC Draft Local Plan software portal and to include this form in the report to EDDC.

Signature: [REDACTED] .....






Please print your name: HENRY W BLACKMORE

# HEATHFIELD COMMUNITY ACTION GROUP SURVEY

Your Postcode: EX14 2XN E-mail Address: [REDACTED]

1. How do you feel overall about the EDDC draft Local Plan Strategic Policy for the site known as Honi\_01 and its future development?

Please tick one box only:

				
<input checked="" type="checkbox"/>	<input type="checkbox"/>	<input type="checkbox"/>	<input type="checkbox"/>	<input type="checkbox"/>
Dislike - Unhappy	Dissatisfied	Neutral	Satisfied	Happy – Love It

1. I object to developing the land known as LP\_Honi\_01 for the following reasons. Please tick applicable box(es).

Enter Ticks	Key Word	Material Consideration
<input checked="" type="checkbox"/>	History	The previous applications to build on this land (Ref: 15/1027/MOUT & 13/2430/MOUT) Were both rejected principally on the grounds that the land is an AONB
<input checked="" type="checkbox"/>	AONB	Nothing has changed since the above. The land is protected by the CROW Act 2000 and the East Devon Partnership Plan and is contrary to clauses 176 & 177 of the NPPF.
<input checked="" type="checkbox"/>	Environment	Destruction of productive farmland that provides a natural barrier between the current built environment and ancient woodland of Gobsore Wood, as designated on the Natural England website. This dark sky environment provides essential feeding environment of protected species. Important wildlife corridor runs along the stream bordering the site. Development would destroy both of these.
<input checked="" type="checkbox"/>	Ecology	Bats – 9 protected species minimum, previously recorded foraging and commuting. Birds – 31 species previously recorded, including 7 RSPB priority species. Newts – Land falls within a Devon Great Crested Newt Consultation Zone. Site is suitable for Roe Deer (Seen), Dormice, Hedgehogs and Badgers foraging habitat.
<input checked="" type="checkbox"/>	Visual	Significant impact on the sight lines South of the site, looking into the AONB & towards the town. Due to the increase in slope above the current Heathfield/AONB boundary, houses would be clearly visible from the Heathfield Estate and the Blackdowns AONB. Loss of AONB views may affect tourism which is important to the local economy.
<input checked="" type="checkbox"/>	Overbearing	Overlooking of existing properties due to the increased gradient of the site.
<input checked="" type="checkbox"/>	Flooding	Gardens of houses currently bordering the proposed site do flood due to water run off from the fields above. Land permeability and Flood Risk Assessment are concerns
<input checked="" type="checkbox"/>	Infrastructure	There is no Primary School in walking distance. The next level school is further away, and the current high number of pupils is of concern. Getting an appointment at the doctors takes weeks.

2. I also object to the development of the proposed sites below, for the applicable reasons above:

Gitti\_05, Gitti\_06 & ? ..... Please circle one or both as applicable: YES/NO

Please sign below to grant your permission for the Heathfield Community Action Group to use your details only to enter the above in the EDDC Draft Local Plan software portal and to include this form in the report to EDDC.

Signature: [REDACTED]






Please print your name: S. SIMPKIN

# HEATHFIELD COMMUNITY ACTION GROUP SURVEY

Your Postcode: EX14 2XN E-mail Address: [REDACTED]

1. How do you feel overall about the EDDC draft Local Plan Strategic Policy for the site known as Honi\_01 and its future development?

Please tick one box only:

				
<input checked="" type="checkbox"/>	<input type="checkbox"/>	<input type="checkbox"/>	<input type="checkbox"/>	<input type="checkbox"/>
Dislike - Unhappy	Dissatisfied	Neutral	Satisfied	Happy – Love It

1. I object to developing the land known as LP\_Honi\_01 for the following reasons. Please tick applicable box(es).

Enter Ticks	Key Word	Material Consideration
<input checked="" type="checkbox"/>	History	The previous applications to build on this land (Ref: 15/1027/MOUT & 13/2430/MOUT) Were both rejected principally on the grounds that the land is an AONB
<input checked="" type="checkbox"/>	AONB	Nothing has changed since the above. The land is protected by the CROW Act 2000 and the East Devon Partnership Plan and is contrary to clauses 176 & 177 of the NPPF.
<input checked="" type="checkbox"/>	Environment	Destruction of productive farmland that provides a natural barrier between the current built environment and ancient woodland of Gobsore Wood, as designated on the Natural England website. This dark sky environment provides essential feeding environment of protected species. Important wildlife corridor runs along the stream bordering the site. Development would destroy both of these.
<input checked="" type="checkbox"/>	Ecology	Bats – 9 protected species minimum, previously recorded foraging and commuting. Birds – 31 species previously recorded, including 7 RSPB priority species. Newts – Land falls within a Devon Great Crested Newt Consultation Zone. Site is suitable for Roe Deer (Seen), Dormice, Hedgehogs and Badgers foraging habitat.
<input checked="" type="checkbox"/>	Visual	Significant impact on the sight lines South of the site, looking into the AONB & towards the town. Due to the increase in slope above the current Heathfield/AONB boundary, houses would be clearly visible from the Heathfield Estate and the Blackdowns AONB. Loss of AONB views may affect tourism which is important to the local economy.
<input checked="" type="checkbox"/>	Overbearing	Overlooking of existing properties due to the increased gradient of the site.
<input checked="" type="checkbox"/>	Flooding	Gardens of houses currently bordering the proposed site do flood due to water run off from the fields above. Land permeability and Flood Risk Assessment are concerns
<input checked="" type="checkbox"/>	Infrastructure	There is no Primary School in walking distance. The next level school is further away, and the current high number of pupils is of concern. Getting an appointment at the doctors takes weeks.

2. I also object to the development of the proposed sites below, for the applicable reasons above:

Gitti\_05, Gitti\_06 & ? ..... Please circle one or both as applicable: YES / NO.

Please sign below to grant your permission for the Heathfield Community Action Group to use your details only to enter the above in the EDDC Draft Local Plan software portal and to include this form in the report to EDDC.

Signature

[REDACTED]

Please print your name: P SIMPKIN








# HEATHFIELD COMMUNITY ACTION GROUP SURVEY

Your Postcode: EX14 2YL E-mail Address: [REDACTED]

1. How do you feel overall about the EDDC draft Local Plan Strategic Policy for the site known as Honi\_01 and its future development?

Please tick one box only:

				
<input checked="" type="checkbox"/>	<input type="checkbox"/>	<input type="checkbox"/>	<input type="checkbox"/>	<input type="checkbox"/>
Dislike - Unhappy	Dissatisfied	Neutral	Satisfied	Happy – Love It

1. I object to developing the land known as LP\_Honi\_01 for the following reasons. Please tick applicable box(es).

Enter Ticks	Key Word	Material Consideration
<input checked="" type="checkbox"/>	History	The previous applications to build on this land (Ref: 15/1027/MOUT & 13/2430/MOUT) Were both rejected principally on the grounds that the land is an AONB
<input checked="" type="checkbox"/>	AONB	Nothing has changed since the above. The land is protected by the CROW Act 2000 and the East Devon Partnership Plan and is contrary to clauses 176 & 177 of the NPPF.
<input checked="" type="checkbox"/>	Environment	Destruction of productive farmland that provides a natural barrier between the current built environment and ancient woodland of Gobsore Wood, as designated on the Natural England website. This dark sky environment provides essential feeding environment of protected species. Important wildlife corridor runs along the stream bordering the site. Development would destroy both of these.
<input checked="" type="checkbox"/>	Ecology	Bats – 9 protected species minimum, previously recorded foraging and commuting. Birds – 31 species previously recorded, including 7 RSPB priority species. Newts – Land falls within a Devon Great Crested Newt Consultation Zone. Site is suitable for Roe Deer (Seen), Dormice, Hedgehogs and Badgers foraging habitat.
<input checked="" type="checkbox"/>	Visual	Significant impact on the sight lines South of the site, looking into the AONB & towards the town. Due to the increase in slope above the current Heathfield/AONB boundary, houses would be clearly visible from the Heathfield Estate and the Blackdowns AONB. Loss of AONB views may affect tourism which is important to the local economy.
<input checked="" type="checkbox"/>	Overbearing	Overlooking of existing properties due to the increased gradient of the site.
<input checked="" type="checkbox"/>	Flooding	Gardens of houses currently bordering the proposed site do flood due to water run off from the fields above. Land permeability and Flood Risk Assessment are concerns
<input checked="" type="checkbox"/>	Infrastructure	There is no Primary School in walking distance. The next level school is further away, and the current high number of pupils is of concern. Getting an appointment at the doctors takes weeks.

2. I also object to the development of the proposed sites below, for the applicable reasons above:

Gitti\_05, Gitti\_06 & ? ..... Please circle one or both as applicable: YES / NO

Please sign below to grant your permission for the Heathfield Community Action Group to use your details only to enter the above in the EDDC Draft Local Plan software portal and to include this form in the report to EDDC.

Signature: [REDACTED] ..... Please print your name: ADGurns






[REDACTED]

# HEATHFIELD COMMUNITY ACTION GROUP SURVEY

Your Postcode: EX14 2YL E-mail Address: [REDACTED]

1. How do you feel overall about the EDDC draft Local Plan Strategic Policy for the site known as Honi\_01 and its future development?

Please tick one box only:

				
<input checked="" type="checkbox"/>	<input type="checkbox"/>	<input type="checkbox"/>	<input type="checkbox"/>	<input type="checkbox"/>
Dislike - Unhappy	Dissatisfied	Neutral	Satisfied	Happy – Love It

1. I object to developing the land known as LP\_Honi\_01 for the following reasons. Please tick applicable box(es).

Enter Ticks	Key Word	Material Consideration
<input checked="" type="checkbox"/>	History	The previous applications to build on this land (Ref: 15/1027/MOUT & 13/2430/MOUT) Were both rejected principally on the grounds that the land is an AONB
<input checked="" type="checkbox"/>	AONB	Nothing has changed since the above. The land is protected by the CROW Act 2000 and the East Devon Partnership Plan and is contrary to clauses 176 & 177 of the NPPF.
<input checked="" type="checkbox"/>	Environment	Destruction of productive farmland that provides a natural barrier between the current built environment and ancient woodland of Gobsore Wood, as designated on the Natural England website. This dark sky environment provides essential feeding environment of protected species. Important wildlife corridor runs along the stream bordering the site. Development would destroy both of these.
<input checked="" type="checkbox"/>	Ecology	Bats – 9 protected species minimum, previously recorded foraging and commuting. Birds – 31 species previously recorded, including 7 RSPB priority species. Newts – Land falls within a Devon Great Crested Newt Consultation Zone. Site is suitable for Roe Deer (Seen), Dormice, Hedgehogs and Badgers foraging habitat.
<input checked="" type="checkbox"/>	Visual	Significant impact on the sight lines South of the site, looking into the AONB & towards the town. Due to the increase in slope above the current Heathfield/AONB boundary, houses would be clearly visible from the Heathfield Estate and the Blackdowns AONB. Loss of AONB views may affect tourism which is important to the local economy.
	Overbearing	Overlooking of existing properties due to the increased gradient of the site.
<input checked="" type="checkbox"/>	<u>Flooding</u>	Gardens of houses currently bordering the proposed site do flood due to water run off from the fields above. Land permeability and Flood Risk Assessment are concerns
<input checked="" type="checkbox"/>	Infrastructure	There is no Primary School in walking distance. The next level school is further away, and the current high number of pupils is of concern. Getting an <u>appointment at the doctors takes weeks.</u>

2. I also object to the development of the proposed sites below, for the applicable reasons above:

Gitti\_05, Gitti\_06 & ? ..... Please circle one or both as applicable: YES / NO

Please sign below to grant your permission for the Heathfield Community Action Group to use your details only to enter the above in the EDDC Draft Local Plan software portal and to include this form in the report to EDDC.

Signature: [REDACTED]






Please print your name: U. L. J. J.

# HEATHFIELD COMMUNITY ACTION GROUP SURVEY

Your Postcode: RX14 2YL E-mail Address: [REDACTED]

1. How do you feel overall about the EDDC draft Local Plan Strategic Policy for the site known as Honi\_01 and its future development?

Please tick one box only:

				
<input checked="" type="checkbox"/>	<input type="checkbox"/>	<input type="checkbox"/>	<input type="checkbox"/>	<input type="checkbox"/>
Dislike - Unhappy	Dissatisfied	Neutral	Satisfied	Happy – Love It

1. I object to developing the land known as LP\_Honi\_01 for the following reasons. Please tick applicable box(es).

Enter Ticks	Key Word	Material Consideration
<input checked="" type="checkbox"/>	History	The previous applications to build on this land (Ref: 15/1027/MOUT & 13/2430/MOUT) Were both rejected principally on the grounds that the land is an AONB
<input checked="" type="checkbox"/>	AONB	Nothing has changed since the above. The land is protected by the CROW Act 2000 and the East Devon Partnership Plan and is contrary to clauses 176 & 177 of the NPPF.
<input checked="" type="checkbox"/>	Environment	Destruction of productive farmland that provides a natural barrier between the current built environment and ancient woodland of Gobsore Wood, as designated on the Natural England website. This dark sky environment provides essential feeding environment of protected species. Important wildlife corridor runs along the stream bordering the site. Development would destroy both of these.
<input checked="" type="checkbox"/>	Ecology	Bats – 9 protected species minimum, previously recorded foraging and commuting. Birds – 31 species previously recorded, including 7 RSPB priority species. Newts – Land falls within a Devon Great Crested Newt Consultation Zone. Site is suitable for Roe Deer (Seen), Dormice, Hedgehogs and Badgers foraging habitat.
<input checked="" type="checkbox"/>	Visual	Significant impact on the sight lines South of the site, looking into the AONB & towards the town. Due to the increase in slope above the current Heathfield/AONB boundary, houses would be clearly visible from the Heathfield Estate and the Blackdowns AONB. Loss of AONB views may affect tourism which is important to the local economy.
<input checked="" type="checkbox"/>	Overbearing	Overlooking of existing properties due to the increased gradient of the site.
<input checked="" type="checkbox"/>	Flooding	Gardens of houses currently bordering the proposed site do flood due to water run off from the fields above. Land permeability and Flood Risk Assessment are concerns
<input checked="" type="checkbox"/>	Infrastructure	There is no Primary School in walking distance. The next level school is further away, and the current high number of pupils is of concern. Getting an appointment at the doctors takes weeks.

2. I also object to the development of the proposed sites below, for the applicable reasons above:

Gitti 05, Gitti 06 & ? ..... Please circle one or both as applicable: YES / NO

Please sign below to grant your permission for the Heathfield Community Action Group to use your details only to enter the above in the EDDC Draft Local Plan software portal and to include this form in the report to EDDC.

Signature: [REDACTED]

Please print your name: D.J. Powell

# HEATHFIELD COMMUNITY ACTION GROUP SURVEY

Your Postcode: EX14 2YP E-mail Address: [REDACTED]

1. How do you feel overall about the EDDC draft Local Plan Strategic Policy for the site known as Honi\_01 and its future development?

Please tick one box only:

<input checked="" type="checkbox"/>				
Dislike - Unhappy	Dissatisfied	Neutral	Satisfied	Happy - Love It

1. I object to developing the land known as LP\_Honi\_01 for the following reasons. Please tick applicable box(es).

Enter Ticks	Key Word	Material Consideration
<input checked="" type="checkbox"/>	History	The previous applications to build on this land (Ref: 15/1027/MOUT & 13/2430/MOUT) Were both rejected principally on the grounds that the land is an AONB
<input checked="" type="checkbox"/>	AONB	Nothing has changed since the above. The land is protected by the CROW Act 2000 and the East Devon Partnership Plan and is contrary to clauses 176 & 177 of the NPPF.
<input checked="" type="checkbox"/>	Environment	Destruction of productive farmland that provides a natural barrier between the current built environment and ancient woodland of Gobsore Wood, as designated on the Natural England website. This dark sky environment provides essential feeding environment of protected species. Important wildlife corridor runs along the stream bordering the site. Development would destroy both of these.
<input checked="" type="checkbox"/>	Ecology	Bats – 9 protected species minimum, previously recorded foraging and commuting. Birds – 31 species previously recorded, including 7 RSPB priority species. Newts – Land falls within a Devon Great Crested Newt Consultation Zone. Site is suitable for Roe Deer (Seen), Dormice, Hedgehogs and Badgers foraging habitat.
<input checked="" type="checkbox"/>	Visual	Significant impact on the sight lines South of the site, looking into the AONB & towards the town. Due to the increase in slope above the current Heathfield/AONB boundary, houses would be clearly visible from the Heathfield Estate and the Blackdowns AONB. Loss of AONB views may affect tourism which is important to the local economy.
<input checked="" type="checkbox"/>	Overbearing	Overlooking of existing properties due to the increased gradient of the site.
<input checked="" type="checkbox"/>	Flooding	Gardens of houses currently bordering the proposed site do flood due to water run off from the fields above. Land permeability and Flood Risk Assessment are concerns
<input checked="" type="checkbox"/>	Infrastructure	There is no Primary School in walking distance. The next level school is further away, and the current high number of pupils is of concern. Getting an appointment at the doctors takes weeks.

2. I also object to the development of the proposed sites below, for the applicable reasons above:

Gitti\_05, Gitti\_06 & ? ..... Please circle one or both as applicable: YES NO

Please sign below to grant your permission for the Heathfield Community Action Group to use your details only to enter the above in the EDDC Draft Local Plan software portal and to include this form in the report to EDDC.

Signature: [REDACTED]






Please print your name: D. M. LOMAX

# HEATHFIELD COMMUNITY ACTION GROUP SURVEY

Your Postcode: EX14 2UD E-mail Address: [REDACTED]

1. How do you feel overall about the EDDC and its future development?

Please tick one box only:

				
<input checked="" type="checkbox"/>				
Dislike - Unhappy	Dissatisfied	Neutral	Satisfied	Happy - Love It

1. I object to developing the land known as LP\_Honi\_01 for the following reasons. Please tick applicable box(es).

Enter Ticks	Key Word	Material Consideration
<input checked="" type="checkbox"/>	History	The previous applications to build on this land (Ref: 15/1027/MOUT & 13/2430/MOUT) Were both rejected principally on the grounds that the land is an AONB
<input checked="" type="checkbox"/>	AONB	Nothing has changed since the above. The land is protected by the CROW Act 2000 and the East Devon Partnership Plan and is contrary to clauses 176 & 177 of the NPPF.
<input checked="" type="checkbox"/>	Environment	Destruction of productive farmland that provides a natural barrier between the current built environment and ancient woodland of Gobsore Wood, as designated on the Natural England website. This dark sky environment provides essential feeding environment of protected species. Important wildlife corridor runs along the stream bordering the site. Development would destroy both of these.
<input checked="" type="checkbox"/>	Ecology	Bats – 9 protected species minimum, previously recorded foraging and commuting. Birds – 31 species previously recorded, including 7 RSPB priority species. Newts – Land falls within a Devon Great Crested Newt Consultation Zone. Site is suitable for Roe Deer (Seen), Dormice, Hedgehogs and Badgers foraging habitat.
<input checked="" type="checkbox"/>	Visual	Significant impact on the sight lines South of the site, looking into the AONB & towards the town. Due to the increase in slope above the current Heathfield/AONB boundary, houses would be clearly visible from the Heathfield Estate and the Blackdowns AONB. Loss of AONB views may affect tourism which is important to the local economy.
<input checked="" type="checkbox"/>	Overbearing	Overlooking of existing properties due to the increased gradient of the site.
<input checked="" type="checkbox"/>	Flooding	Gardens of houses currently bordering the proposed site do flood due to water run off from the fields above. Land permeability and Flood Risk Assessment are concerns
<input checked="" type="checkbox"/>	Infrastructure	There is no Primary School in walking distance. The next level school is further away, and the current high number of pupils is of concern. Getting an appointment at the doctors takes weeks.

2. I also object to the development of the proposed sites below, for the applicable reasons above:

Gitti\_05, Gitti\_06 & ? ..... Please circle one or both as applicable: YES NO

Please sign below to grant your permission for the Heathfield Community Action Group to use your details only to enter the above in the EDDC Draft Local Plan software portal and to include this form in the report to EDDC.

Signature: [REDACTED]






Please print your name: J. MORSE

# HEATHFIELD COMMUNITY ACTION GROUP SURVEY

Your Postcode: EX14 2YH E-mail Address: [REDACTED]

1. How do you feel overall about the EDDC draft Local Plan Strategic Policy for the site known as **Honi\_01** and its future development?

Please tick one box only:

				
<input checked="" type="checkbox"/>				
Dislike - Unhappy	Dissatisfied	Neutral	Satisfied	Happy – Love It

1. I object to developing the land known as **LP\_Honi\_01** for the following reasons. Please tick applicable box(es).

Enter Ticks	Key Word	Material Consideration
<input checked="" type="checkbox"/>	History	The previous applications to build on this land (Ref: 15/1027/MOUT & 13/2430/MOUT) Were both rejected principally on the grounds that the land is an AONB
<input checked="" type="checkbox"/>	AONB	Nothing has changed since the above. The land is protected by the CROW Act 2000 and the East Devon Partnership Plan and is contrary to clauses 176 & 177 of the NPPF.
<input checked="" type="checkbox"/>	Environment	Destruction of productive farmland that provides a natural barrier between the current built environment and ancient woodland of Gobsore Wood, as designated on the Natural England website. This dark sky environment provides essential feeding environment of protected species. Important wildlife corridor runs along the stream bordering the site. Development would destroy both of these.
<input checked="" type="checkbox"/>	Ecology	Bats – 9 protected species minimum, previously recorded foraging and commuting. Birds – 31 species previously recorded, including 7 RSPB priority species. Newts – Land falls within a Devon Great Crested Newt Consultation Zone. Site is suitable for Roe Deer (Seen), Dormice, Hedgehogs and Badgers foraging habitat.
<input checked="" type="checkbox"/>	Visual	Significant impact on the sight lines South of the site, looking into the AONB & towards the town. Due to the increase in slope above the current Heathfield/AONB boundary, houses would be clearly visible from the Heathfield Estate and the Blackdowns AONB. Loss of AONB views may affect tourism which is important to the local economy.
<input checked="" type="checkbox"/>	Overbearing	Overlooking of existing properties due to the increased gradient of the site.
<input checked="" type="checkbox"/>	Flooding	Gardens of houses currently bordering the proposed site do flood due to water run off from the fields above. Land permeability and Flood Risk Assessment are concerns
<input checked="" type="checkbox"/>	Infrastructure	There is no Primary School in walking distance. The next level school is further away, and the current high number of pupils is of concern. Getting an appointment at the doctors takes weeks.

2. I also object to the development of the proposed sites below, for the applicable reasons above:

Gitti\_05, Gitti\_06 & ? ..... Please circle one or both as applicable: YES/NO

Please sign below to grant your permission for the Heathfield Community Action Group to use your details only to enter the above in the EDDC Draft Local Plan software portal and to include this form in the report to EDDC.

Signature: [REDACTED] .....






Please print your name: MARJORIE MADGE

# HEATHFIELD COMMUNITY ACTION GROUP SURVEY

Your Postcode: EX14 2YL E-mail Address: [REDACTED]

1. How do you feel overall about the EDDC draft Local Plan Strategic Policy for the site known as **Honi\_01** and its future development?

Please tick one box only:

				
✓				
<b>Dislike - Unhappy</b>	<b>Dissatisfied</b>	<b>Neutral</b>	<b>Satisfied</b>	<b>Happy – Love It</b>

1. I object to developing the land known as **LP\_Honi\_01** for the following reasons. Please tick applicable box(es).

Enter Ticks	Key Word	Material Consideration
✓	History	The previous applications to build on this land (Ref: 15/1027/MOUT & 13/2430/MOUT) Were both rejected principally on the grounds that the land is an AONB
✓	AONB	Nothing has changed since the above. The land is protected by the CROW Act 2000 and the East Devon Partnership Plan and is contrary to clauses 176 & 177 of the NPPF.
✓	Environment	Destruction of productive farmland that provides a natural barrier between the current built environment and ancient woodland of Gobsore Wood, as designated on the Natural England website. This dark sky environment provides essential feeding environment of protected species. Important wildlife corridor runs along the stream bordering the site. Development would destroy both of these.
✓	Ecology	Bats – 9 protected species minimum, previously recorded foraging and commuting. Birds – 31 species previously recorded, including 7 RSPB priority species. Newts – Land falls within a Devon Great Crested Newt Consultation Zone. Site is suitable for Roe Deer (Seen), Dormice, Hedgehogs and Badgers foraging habitat.
✓	Visual	Significant impact on the sight lines South of the site, looking into the AONB & towards the town. Due to the increase in slope above the current Heathfield/AONB boundary, houses would be clearly visible from the Heathfield Estate and the Blackdowns AONB. Loss of AONB views may affect tourism which is important to the local economy.
✓	Overbearing	Overlooking of existing properties due to the increased gradient of the site.
✓	Flooding	Gardens of houses currently bordering the proposed site do flood due to water run off from the fields above. Land permeability and Flood Risk Assessment are concerns
✓	Infrastructure	There is no Primary School in walking distance. The next level school is further away, and the current high number of pupils is of concern. Getting an appointment at the doctors takes weeks.

2. I also object to the development of the proposed sites below, for the applicable reasons above:

Gitti\_05, Gitti\_06 & ? .Q! ..... Please circle one or both as applicable: **YES** / NO

Please sign below to grant your permission for the Heathfield Community Action Group to use your details only to enter the above in the EDDC Draft Local Plan software portal and to include this form in the report to EDDC.

Signature: [REDACTED] .....






Please print your name: S L JEFFRIES

# HEATHFIELD COMMUNITY ACTION GROUP SURVEY

Your Postcode: EX14 2YL E-mail Address: .. [REDACTED]

1. How do you feel overall about the EDDC draft Local Plan Strategic Policy for the site known as **Honi\_01** and its future development?

Please tick one box only:

				
<input checked="" type="checkbox"/>				
Dislike - Unhappy	Dissatisfied	Neutral	Satisfied	Happy – Love It

1. I object to developing the land known as **LP\_Honi\_01** for the following reasons. Please tick applicable box(es).

Enter Ticks	Key Word	Material Consideration
<input checked="" type="checkbox"/>	History	The previous applications to build on this land (Ref: 15/1027/MOUT & 13/2430/MOUT) Were both rejected principally on the grounds that the land is an AONB
<input checked="" type="checkbox"/>	AONB	Nothing has changed since the above. The land is protected by the CROW Act 2000 and the East Devon Partnership Plan and is contrary to clauses 176 & 177 of the NPPF.
<input checked="" type="checkbox"/>	Environment	Destruction of productive farmland that provides a natural barrier between the current built environment and ancient woodland of Gobsore Wood, as designated on the Natural England website. This dark sky environment provides essential feeding environment of protected species. Important wildlife corridor runs along the stream bordering the site. Development would destroy both of these.
<input checked="" type="checkbox"/>	Ecology	Bats – 9 protected species minimum, previously recorded foraging and commuting. Birds – 31 species previously recorded, including 7 RSPB priority species. Newts – Land falls within a Devon Great Crested Newt Consultation Zone. Site is suitable for Roe Deer (Seen), Dormice, Hedgehogs and Badgers foraging habitat.
<input checked="" type="checkbox"/>	Visual	Significant impact on the sight lines South of the site, looking into the AONB & towards the town. Due to the increase in slope above the current Heathfield/AONB boundary, houses would be clearly visible from the Heathfield Estate and the Blackdowns AONB. Loss of AONB views may affect tourism which is important to the local economy.
<input checked="" type="checkbox"/>	Overbearing	Overlooking of existing properties due to the increased gradient of the site.
<input checked="" type="checkbox"/>	Flooding	Gardens of houses currently bordering the proposed site do flood due to water run off from the fields above. Land permeability and Flood Risk Assessment are concerns
<input checked="" type="checkbox"/>	Infrastructure	There is no Primary School in walking distance. The next level school is further away, and the current high number of pupils is of concern. Getting an appointment at the doctors takes weeks.

2. I also object to the development of the proposed sites below, for the applicable reasons above:

Gitti\_05, Gitti\_06 & ?.. (0.1)..... Please circle one or both as applicable: YES / NO

Please sign below to grant your permission for the Heathfield Community Action Group to use your details only to enter the above in the EDDC Draft Local Plan software portal and to include this form in the report to EDDC.

Signature: ... [REDACTED]

Please print your name: KEVIN SEARLES








# HEATHFIELD COMMUNITY ACTION GROUP SURVEY

Your Postcode: EX14 2FY E-mail Address: [REDACTED]

1. How do you feel overall about the EDDC draft Local Plan Strategic Policy for the site known as **Honi\_01** and its future development?

Please tick one box only:

				
<input checked="" type="checkbox"/>				
<b>Dislike - Unhappy</b>	<b>Dissatisfied</b>	<b>Neutral</b>	<b>Satisfied</b>	<b>Happy – Love It</b>

1. I object to developing the land known as **LP\_Honi\_01** for the following reasons. Please tick applicable box(es).

Enter Ticks	Key Word	Material Consideration
<input checked="" type="checkbox"/>	History	The previous applications to build on this land (Ref: 15/1027/MOUT & 13/2430/MOUT) Were both rejected principally on the grounds that the land is an AONB
<input checked="" type="checkbox"/>	AONB	Nothing has changed since the above. The land is protected by the CROW Act 2000 and the East Devon Partnership Plan and is contrary to clauses 176 & 177 of the NPPF.
<input checked="" type="checkbox"/>	Environment	Destruction of productive farmland that provides a natural barrier between the current built environment and ancient woodland of Gobsore Wood, as designated on the Natural England website. This dark sky environment provides essential feeding environment of protected species. Important wildlife corridor runs along the stream bordering the site. Development would destroy both of these.
<input checked="" type="checkbox"/>	Ecology	Bats – 9 protected species minimum, previously recorded foraging and commuting. Birds – 31 species previously recorded, including 7 RSPB priority species. Newts – Land falls within a Devon Great Crested Newt Consultation Zone. Site is suitable for Roe Deer (Seen), Dormice, Hedgehogs and Badgers foraging habitat.
<input checked="" type="checkbox"/>	Visual	Significant impact on the sight lines South of the site, looking into the AONB & towards the town. Due to the increase in slope above the current Heathfield/AONB boundary, houses would be clearly visible from the Heathfield Estate and the Blackdowns AONB. Loss of AONB views may affect tourism which is important to the local economy.
<input checked="" type="checkbox"/>	Overbearing	Overlooking of existing properties due to the increased gradient of the site.
<input checked="" type="checkbox"/>	Flooding	Gardens of houses currently bordering the proposed site do flood due to water run off from the fields above. Land permeability and Flood Risk Assessment are concerns
<input checked="" type="checkbox"/>	Infrastructure	There is no Primary School in walking distance. The next level school is further away, and the current high number of pupils is of concern. Getting an appointment at the doctors takes weeks.

2. I also object to the development of the proposed sites below, for the applicable reasons above:

Gitti\_05, Gitti\_06 & ? ..... Please circle one or both as applicable: YES NO

Please sign below to grant your permission for the Heathfield Community Action Group to use your details only to enter the above in the EDDC Draft Local Plan software portal and to include this form in the report to EDDC.

Signature: [REDACTED]






Please print your name: L. MARTIN

# HEATHFIELD COMMUNITY ACTION GROUP SURVEY

Your Postcode: EX14 2FX E-mail Address: .. [REDACTED]

1. How do you feel overall about the EDDC draft Local Plan Strategic Policy for the site known as **Honi\_01** and its future development?

Please tick one box only:

				
<input checked="" type="checkbox"/>	<input type="checkbox"/>	<input type="checkbox"/>	<input type="checkbox"/>	<input type="checkbox"/>
<b>Dislike - Unhappy</b>	<b>Dissatisfied</b>	<b>Neutral</b>	<b>Satisfied</b>	<b>Happy – Love It</b>

1. I object to developing the land known as **LP\_Honi\_01** for the following reasons. Please tick applicable box(es).

Enter Ticks	Key Word	Material Consideration
<input checked="" type="checkbox"/>	History	The previous applications to build on this land (Ref: 15/1027/MOUT & 13/2430/MOUT) Were both rejected principally on the grounds that the land is an AONB
<input checked="" type="checkbox"/>	AONB	Nothing has changed since the above. The land is protected by the CROW Act 2000 and the East Devon Partnership Plan and is contrary to clauses 176 & 177 of the NPPF.
<input checked="" type="checkbox"/>	Environment	Destruction of productive farmland that provides a natural barrier between the current built environment and ancient woodland of Gobsore Wood, as designated on the Natural England website. This dark sky environment provides essential feeding environment of protected species. Important wildlife corridor runs along the stream bordering the site. Development would destroy both of these.
<input checked="" type="checkbox"/>	Ecology	Bats – 9 protected species minimum, previously recorded foraging and commuting. Birds – 31 species previously recorded, including 7 RSPB priority species. Newts – Land falls within a Devon Great Crested Newt Consultation Zone. Site is suitable for Roe Deer (Seen), Dormice, Hedgehogs and Badgers foraging habitat.
<input checked="" type="checkbox"/>	Visual	Significant impact on the sight lines South of the site, looking into the AONB & towards the town. Due to the increase in slope above the current Heathfield/AONB boundary, houses would be clearly visible from the Heathfield Estate and the Blackdowns AONB. Loss of AONB views may affect tourism which is important to the local economy.
<input checked="" type="checkbox"/>	Overbearing	Overlooking of existing properties due to the increased gradient of the site.
<input checked="" type="checkbox"/>	Flooding	Gardens of houses currently bordering the proposed site do flood due to water run off from the fields above. Land permeability and Flood Risk Assessment are concerns
<input checked="" type="checkbox"/>	Infrastructure	There is no Primary School in walking distance. The next level school is further away, and the current high number of pupils is of concern. Getting an appointment at the doctors takes weeks.

2. I also object to the development of the proposed sites below, for the applicable reasons above:

Gitti\_05, Gitti\_06 & ? ..... Please circle one or both as applicable: **YES** NO

Please sign below to grant your permission for the Heathfield Community Action Group to use your details only to enter the above in the EDDC Draft Local Plan software portal and to include this form in the report to EDDC.

Signature: .. [REDACTED]






Please print your name: D W PEARCE

# HEATHFIELD COMMUNITY ACTION GROUP SURVEY

Your Postcode: EX14 2YS E-mail Address: .. [REDACTED]

1. How do you feel overall about the EDDC draft Local Plan Strategic Policy for the site known as **Honi\_01** and its future development?

Please tick one box only:

				
<input checked="" type="checkbox"/>	<input type="checkbox"/>	<input type="checkbox"/>	<input type="checkbox"/>	<input type="checkbox"/>
Dislike - Unhappy	Dissatisfied	Neutral	Satisfied	Happy – Love It

1. I object to developing the land known as **LP\_Honi\_01** for the following reasons. Please tick applicable box(es).

Enter Ticks	Key Word	Material Consideration
<input checked="" type="checkbox"/>	History	The previous applications to build on this land (Ref: 15/1027/MOUT & 13/2430/MOUT) Were both rejected principally on the grounds that the land is an AONB
<input checked="" type="checkbox"/>	AONB	Nothing has changed since the above. The land is protected by the CROW Act 2000 and the East Devon Partnership Plan and is contrary to clauses 176 & 177 of the NPPF.
<input checked="" type="checkbox"/>	Environment	Destruction of productive farmland that provides a natural barrier between the current built environment and ancient woodland of Gobsore Wood, as designated on the Natural England website. This dark sky environment provides essential feeding environment of protected species. Important wildlife corridor runs along the stream bordering the site. Development would destroy both of these.
<input checked="" type="checkbox"/>	Ecology	Bats – 9 protected species minimum, previously recorded foraging and commuting. Birds – 31 species previously recorded, including 7 RSPB priority species. Newts – Land falls within a Devon Great Crested Newt Consultation Zone. Site is suitable for Roe Deer (Seen), Dormice, Hedgehogs and Badgers foraging habitat.
<input checked="" type="checkbox"/>	Visual	Significant impact on the sight lines South of the site, looking into the AONB & towards the town. Due to the increase in slope above the current Heathfield/AONB boundary, houses would be clearly visible from the Heathfield Estate and the Blackdowns AONB. Loss of AONB views may affect tourism which is important to the local economy.
<input checked="" type="checkbox"/>	Overbearing	Overlooking of existing properties due to the increased gradient of the site.
<input checked="" type="checkbox"/>	Flooding	Gardens of houses currently bordering the proposed site do flood due to water run off from the fields above. Land permeability and Flood Risk Assessment are concerns
<input checked="" type="checkbox"/>	Infrastructure	There is no Primary School in walking distance. The next level school is further away, and the current high number of pupils is of concern. Getting an appointment at the doctors takes weeks.

2. I also object to the development of the proposed sites below, for the applicable reasons above:

Gitti\_05, Gitti\_06 & ? ..... Please circle one or both as applicable: YES / NO

Please sign below to grant your permission for the Heathfield Community Action Group to use your details only to enter the above in the EDDC Draft Local Plan software portal and to include this form in the report to EDDC.

Signature: [REDACTED]






Please print your name: POREND

# HEATHFIELD COMMUNITY ACTION GROUP SURVEY

Your Postcode: EX14 2YS E-mail Address: ....

1. How do you feel overall about the EDDC draft Local Plan Strategic Policy for the site known as Honi\_01 and its future development?

Please tick one box only:

				
<input checked="" type="checkbox"/>	<input type="checkbox"/>	<input type="checkbox"/>	<input type="checkbox"/>	<input type="checkbox"/>
Dislike - Unhappy	Dissatisfied	Neutral	Satisfied	Happy – Love It

1. I object to developing the land known as LP\_Honi\_01 for the following reasons. Please tick applicable box(es).

Enter Ticks	Key Word	Material Consideration
<input checked="" type="checkbox"/>	History	The previous applications to build on this land (Ref: 15/1027/MOUT & 13/2430/MOUT) Were both rejected principally on the grounds that the land is an AONB
<input checked="" type="checkbox"/>	AONB	Nothing has changed since the above. The land is protected by the CROW Act 2000 and the East Devon Partnership Plan and is contrary to clauses 176 & 177 of the NPPF.
<input checked="" type="checkbox"/>	Environment	Destruction of productive farmland that provides a natural barrier between the current built environment and ancient woodland of Gobsore Wood, as designated on the Natural England website. This dark sky environment provides essential feeding environment of protected species. Important wildlife corridor runs along the stream bordering the site. Development would destroy both of these.
<input checked="" type="checkbox"/>	Ecology	Bats – 9 protected species minimum, previously recorded foraging and commuting. Birds – 31 species previously recorded, including 7 RSPB priority species. Newts – Land falls within a Devon Great Crested Newt Consultation Zone. Site is suitable for Roe Deer (Seen), Dormice, Hedgehogs and Badgers foraging habitat.
<input checked="" type="checkbox"/>	Visual	Significant impact on the sight lines South of the site, looking into the AONB & towards the town. Due to the increase in slope above the current Heathfield/AONB boundary, houses would be clearly visible from the Heathfield Estate and the Blackdowns AONB. Loss of AONB views may affect tourism which is important to the local economy.
<input checked="" type="checkbox"/>	Overbearing	Overlooking of existing properties due to the increased gradient of the site.
<input checked="" type="checkbox"/>	Flooding	Gardens of houses currently bordering the proposed site do flood due to water run off from the fields above. Land permeability and Flood Risk Assessment are concerns
<input checked="" type="checkbox"/>	Infrastructure	There is no Primary School in walking distance. The next level school is further away, and the current high number of pupils is of concern. Getting an appointment at the doctors takes weeks.

2. I also object to the development of the proposed sites below, for the applicable reasons above:

Gitti\_05, Gitti\_06 & ? ..... Please circle one or both as applicable: YES / NO

Please sign below to grant your permission for the Heathfield Community Action Group to use your details only to enter the above in the EDDC Draft Local Plan software portal and to include this form in the report to EDDC.

Signature: .....

Please print your name: .....






*Bill Reed*

# HEATHFIELD COMMUNITY ACTION GROUP SURVEY

Your Postcode: EX14 2YD E-mail Address: .....

1. How do you feel overall about the EDDC draft Local Plan Strategic Policy for the site known as **Honi\_01** and its future development?

Please tick one box only:

				
<input checked="" type="checkbox"/>	<input type="checkbox"/>	<input type="checkbox"/>	<input type="checkbox"/>	<input type="checkbox"/>
Dislike - Unhappy	Dissatisfied	Neutral	Satisfied	Happy – Love It

1. I object to developing the land known as **LP\_Honi\_01** for the following reasons. Please tick applicable box(es).

Enter Ticks	Key Word	Material Consideration
<input checked="" type="checkbox"/>	History	The previous applications to build on this land (Ref: 15/1027/MOUT & 13/2430/MOUT) Were both rejected principally on the grounds that the land is an AONB
<input checked="" type="checkbox"/>	AONB	Nothing has changed since the above. The land is protected by the CROW Act 2000 and the East Devon Partnership Plan and is contrary to clauses 176 & 177 of the NPPF.
<input checked="" type="checkbox"/>	Environment	Destruction of productive farmland that provides a natural barrier between the current built environment and ancient woodland of Gobsore Wood, as designated on the Natural England website. This dark sky environment provides essential feeding environment of protected species. Important wildlife corridor runs along the stream bordering the site. Development would destroy both of these.
<input checked="" type="checkbox"/>	Ecology	Bats – 9 protected species minimum, previously recorded foraging and commuting. Birds – 31 species previously recorded, including 7 RSPB priority species. Newts – Land falls within a Devon Great Crested Newt Consultation Zone. Site is suitable for Roe Deer (Seen), Dormice, Hedgehogs and Badgers foraging habitat.
<input checked="" type="checkbox"/>	Visual	Significant impact on the sight lines South of the site, looking into the AONB & towards the town. Due to the increase in slope above the current Heathfield/AONB boundary, houses would be clearly visible from the Heathfield Estate and the Blackdowns AONB. Loss of AONB views may affect tourism which is important to the local economy.
<input checked="" type="checkbox"/>	Overbearing	Overlooking of existing properties due to the increased gradient of the site.
<input checked="" type="checkbox"/>	Flooding	Gardens of houses currently bordering the proposed site do flood due to water run off from the fields above. Land permeability and Flood Risk Assessment are concerns
<input checked="" type="checkbox"/>	Infrastructure	There is no Primary School in walking distance. The next level school is further away, and the current high number of pupils is of concern. Getting an appointment at the doctors takes weeks.

2. I also object to the development of the proposed sites below, for the applicable reasons above:

Gitti\_05, Gitti\_06 & ? ..... Please circle one or both as applicable: YES / NO

Please sign below to grant your permission for the Heathfield Community Action Group to use your details only to enter the above in the EDDC Draft Local Plan software portal and to include this form in the report to EDDC.

Signature: .....






Please print your name: E.J. GALE

# HEATHFIELD COMMUNITY ACTION GROUP SURVEY

Your Postcode: EX14..... E-mail Address: [REDACTED]

1. How do you feel overall about the EDDC draft Local Plan Strategic Policy for the site known as Honi\_01 and its future development?

Please tick one box only:

				
<input checked="" type="checkbox"/>				
Dislike - Unhappy	Dissatisfied	Neutral	Satisfied	Happy – Love It

1. I object to developing the land known as LP\_Honi\_01 for the following reasons. Please tick applicable box(es).

Enter Ticks	Key Word	Material Consideration
<input checked="" type="checkbox"/>	History	The previous applications to build on this land (Ref: 15/1027/MOUT & 13/2430/MOUT) Were both rejected principally on the grounds that the land is an AONB
<input checked="" type="checkbox"/>	AONB	Nothing has changed since the above. The land is protected by the CROW Act 2000 and the East Devon Partnership Plan and is contrary to clauses 176 & 177 of the NPPF.
<input checked="" type="checkbox"/>	Environment	Destruction of productive farmland that provides a natural barrier between the current built environment and ancient woodland of Gobsore Wood, as designated on the Natural England website. This dark sky environment provides essential feeding environment of protected species. Important wildlife corridor runs along the stream bordering the site. Development would destroy both of these.
<input checked="" type="checkbox"/>	Ecology	Bats – 9 protected species minimum, previously recorded foraging and commuting. Birds – 31 species previously recorded, including 7 RSPB priority species. Newts – Land falls within a Devon Great Crested Newt Consultation Zone. Site is suitable for Roe Deer (Seen), Dormice, Hedgehogs and Badgers foraging habitat.
<input checked="" type="checkbox"/>	Visual	Significant impact on the sight lines South of the site, looking into the AONB & towards the town. Due to the increase in slope above the current Heathfield/AONB boundary, houses would be clearly visible from the Heathfield Estate and the Blackdowns AONB. Loss of AONB views may affect tourism which is important to the local economy.
<input checked="" type="checkbox"/>	Overbearing	Overlooking of existing properties due to the increased gradient of the site.
<input checked="" type="checkbox"/>	Flooding	Gardens of houses currently bordering the proposed site do flood due to water run off from the fields above. Land permeability and Flood Risk Assessment are concerns
<input checked="" type="checkbox"/>	Infrastructure	There is no Primary School in walking distance. The next level school is further away, and the current high number of pupils is of concern. Getting an appointment at the doctors takes weeks.

2. I also object to the development of the proposed sites below, for the applicable reasons above:

Gitti\_05, Gitti\_06 & ? ..... Please circle one or both as applicable: YES/ NO

Please sign below to grant your permission for the Heathfield Community Action Group to use your details only to enter the above in the EDDC Draft Local Plan software portal and to include this form in the report to EDDC.

Signature [REDACTED]






Please print your name: KENNETH W J MANLEY

# HEATHFIELD COMMUNITY ACTION GROUP SURVEY

Your Postcode: EX14 2JR E-mail Address: .....

1. How do you feel overall about the EDDC draft Local Plan Strategic Policy for the site known as Honi\_01 and its future development?

Please tick one box only:

				
<input checked="" type="checkbox"/>	<input type="checkbox"/>	<input type="checkbox"/>	<input type="checkbox"/>	<input type="checkbox"/>
Dislike - Unhappy	Dissatisfied	Neutral	Satisfied	Happy – Love It

1. I object to developing the land known as LP\_Honi\_01 for the following reasons. Please tick applicable box(es).


Enter Ticks	Key Word	Material Consideration
<input checked="" type="checkbox"/>	History	The previous applications to build on this land (Ref: 15/1027/MOUT & 13/2430/MOUT) Were both rejected principally on the grounds that the land is an AONB
<input checked="" type="checkbox"/>	AONB	Nothing has changed since the above. The land is protected by the CROW Act 2000 and the East Devon Partnership Plan and is contrary to clauses 176 & 177 of the NPPF.
<input checked="" type="checkbox"/>	Environment	Destruction of productive farmland that provides a natural barrier between the current built environment and ancient woodland of Gobsore Wood, as designated on the Natural England website. This dark sky environment provides essential feeding environment of protected species. Important wildlife corridor runs along the stream bordering the site. Development would destroy both of these.
<input checked="" type="checkbox"/>	Ecology	Bats – 9 protected species minimum, previously recorded foraging and commuting. Birds – 31 species previously recorded, including 7 RSPB priority species. Newts – Land falls within a Devon Great Crested Newt Consultation Zone. Site is suitable for Roe Deer (Seen), Dormice, Hedgehogs and Badgers foraging habitat.
<input checked="" type="checkbox"/>	Visual	Significant impact on the sight lines South of the site, looking into the AONB & towards the town. Due to the increase in slope above the current Heathfield/AONB boundary, houses would be clearly visible from the Heathfield Estate and the Blackdowns AONB. Loss of AONB views may affect tourism which is important to the local economy.
<input checked="" type="checkbox"/>	Overbearing	Overlooking of existing properties due to the increased gradient of the site.
<input checked="" type="checkbox"/>	Flooding	Gardens of houses currently bordering the proposed site do flood due to water run off from the fields above. Land permeability and Flood Risk Assessment are concerns
<input checked="" type="checkbox"/>	Infrastructure	There is no Primary School in walking distance. The next level school is further away, and the current high number of pupils is of concern. Getting an appointment at the doctors takes weeks.

2. I also object to the development of the proposed sites below, for the applicable reasons above:

Gitti\_05, Gitti\_06 & ? ..... Please circle one or both as applicable: YES / NO

Please sign below to grant your permission for the Heathfield Community Action Group to use your details only to enter the above in the EDDC Draft Local Plan software portal and to include this form in the report to EDDC.

Signature: .....








Please print your name: GEORGE KKAFAS

# HEATHFIELD COMMUNITY ACTION GROUP SURVEY

Your Postcode: EX14 2HR E-mail Address: .....

1. How do you feel overall about the EDDC draft Local Plan Strategic Policy for the site known as **Honi\_01** and its future development?

Please tick one box only:

				
<input checked="" type="checkbox"/>	<input type="checkbox"/>	<input type="checkbox"/>	<input type="checkbox"/>	<input type="checkbox"/>
Dislike - Unhappy	Dissatisfied	Neutral	Satisfied	Happy – Love It


1. I object to developing the land known as **LP\_Honi\_01** for the following reasons. Please tick applicable box(es).

Enter Ticks	Key Word	Material Consideration
<input checked="" type="checkbox"/>	History	The previous applications to build on this land (Ref: 15/1027/MOUT & 13/2430/MOUT) Were both rejected principally on the grounds that the land is an AONB
<input checked="" type="checkbox"/>	AONB	Nothing has changed since the above. The land is protected by the CROW Act 2000 and the East Devon Partnership Plan and is contrary to clauses 176 & 177 of the NPPF.
<input checked="" type="checkbox"/>	Environment	Destruction of productive farmland that provides a natural barrier between the current built environment and ancient woodland of Gobsore Wood, as designated on the Natural England website. This dark sky environment provides essential feeding environment of protected species. Important wildlife corridor runs along the stream bordering the site. Development would destroy both of these.
<input checked="" type="checkbox"/>	Ecology	Bats – 9 protected species minimum, previously recorded foraging and commuting. Birds – 31 species previously recorded, including 7 RSPB priority species. Newts – Land falls within a Devon Great Crested Newt Consultation Zone. Site is suitable for Roe Deer (Seen), Dormice, Hedgehogs and Badgers foraging habitat.
<input checked="" type="checkbox"/>	Visual	Significant impact on the sight lines South of the site, looking into the AONB & towards the town. Due to the increase in slope above the current Heathfield/AONB boundary, houses would be clearly visible from the Heathfield Estate and the Blackdowns AONB. Loss of AONB views may affect tourism which is important to the local economy.
<input checked="" type="checkbox"/>	Overbearing	Overlooking of existing properties due to the increased gradient of the site.
<input checked="" type="checkbox"/>	Flooding	Gardens of houses currently bordering the proposed site do flood due to water run off from the fields above. Land permeability and Flood Risk Assessment are concerns
<input checked="" type="checkbox"/>	Infrastructure	There is no Primary School in walking distance. The next level school is further away, and the current high number of pupils is of concern. Getting an appointment at the doctors takes weeks.

2. I also object to the development of the proposed sites below, for the applicable reasons above:

Gitti\_05, Gitti\_06 & ? ..... Please circle one or both as applicable: **(YES)** / NO

Please sign below to grant your permission for the Heathfield Community Action Group to use your details only to enter the above in the EDDC Draft Local Plan software portal and to include this form in the report to EDDC.

Signature: ...  .....

Please print your name: KIKI KAFAS.








No email on internet

# HEATHFIELD COMMUNITY ACTION GROUP SURVEY

Your Postcode: EX14 2TL E-mail Address: .....

1. How do you feel overall about the EDDC draft Local Plan Strategic Policy for the site known as Honi\_01 and its future development?

Please tick one box only:

				
<input checked="" type="checkbox"/>				
Dislike - Unhappy	Dissatisfied	Neutral	Satisfied	Happy - Love It


1. I object to developing the land known as LP\_Honi\_01 for the following reasons. Please tick applicable box(es).

Enter Ticks	Key Word	Material Consideration
<input checked="" type="checkbox"/>	History	The previous applications to build on this land (Ref: 15/1027/MOUT & 13/2430/MOUT) Were both rejected principally on the grounds that the land is an AONB
<input checked="" type="checkbox"/>	AONB	Nothing has changed since the above. The land is protected by the CROW Act 2000 and the East Devon Partnership Plan and is contrary to clauses 176 & 177 of the NPPF.
<input checked="" type="checkbox"/>	Environment	Destruction of productive farmland that provides a natural barrier between the current built environment and ancient woodland of Gobsore Wood, as designated on the Natural England website. This dark sky environment provides essential feeding environment of protected species. Important wildlife corridor runs along the stream bordering the site. Development would destroy both of these.
<input checked="" type="checkbox"/>	Ecology	Bats - 9 protected species minimum, previously recorded foraging and commuting. Birds - 31 species previously recorded, including 7 RSPB priority species. Newts - Land falls within a Devon Great Crested Newt Consultation Zone. Site is suitable for Roe Deer (Seen), Dormice, Hedgehogs and Badgers foraging habitat.
<input checked="" type="checkbox"/>	Visual	Significant impact on the sight lines South of the site, looking into the AONB & towards the town. Due to the increase in slope above the current Heathfield/AONB boundary, houses would be clearly visible from the Heathfield Estate and the Blackdowns AONB. Loss of AONB views may affect tourism which is important to the local economy.
	Overbearing	Overlooking of existing properties due to the increased gradient of the site.
<input checked="" type="checkbox"/>	Flooding	Gardens of houses currently bordering the proposed site do flood due to water run off from the fields above. Land permeability and Flood Risk Assessment are concerns
<input checked="" type="checkbox"/>	Infrastructure	There is no Primary School in walking distance. The next level school is further away, and the current high number of pupils is of concern. Getting an appointment at the doctors takes weeks.

2. I also object to the development of the proposed sites below, for the applicable reasons above:

Gitti\_05, Gitti\_06 & ? ..... Please circle one or both as applicable: YES / NO

Please sign below to grant your permission for the Heathfield Community Action Group to use your details only to enter the above in the EDDC Draft Local Plan software portal and to include this form in the report to EDDC.

Signature: 






Please print your name: Mrs Y FRANKS

# HEATHFIELD COMMUNITY ACTION GROUP SURVEY

Your Postcode: EX14 2YW E-mail Address: .....

1. How do you feel overall about the EDDC draft Local Plan Strategic Policy for the site known as **Honi\_01** and its future development?

Please tick one box only:

				
<input checked="" type="checkbox"/>				
Dislike - Unhappy	Dissatisfied	Neutral	Satisfied	Happy - Love It


1. I object to developing the land known as **LP\_Honi\_01** for the following reasons. Please tick applicable box(es).

Enter Ticks	Key Word	Material Consideration
<input checked="" type="checkbox"/>	History	The previous applications to build on this land (Ref: 15/1027/MOUT & 13/2430/MOUT) Were both rejected principally on the grounds that the land is an AONB
<input checked="" type="checkbox"/>	AONB	Nothing has changed since the above. The land is protected by the CROW Act 2000 and the East Devon Partnership Plan and is contrary to clauses 176 & 177 of the NPPF.
<input checked="" type="checkbox"/>	Environment	Destruction of productive farmland that provides a natural barrier between the current built environment and ancient woodland of Gobsore Wood, as designated on the Natural England website. This dark sky environment provides essential feeding environment of protected species. Important wildlife corridor runs along the stream bordering the site. Development would destroy both of these.
<input checked="" type="checkbox"/>	Ecology	Bats – 9 protected species minimum, previously recorded foraging and commuting. Birds – 31 species previously recorded, including 7 RSPB priority species. Newts – Land falls within a Devon Great Crested Newt Consultation Zone. Site is suitable for Roe Deer (Seen), Dormice, Hedgehogs and Badgers foraging habitat.
<input checked="" type="checkbox"/>	Visual	Significant impact on the sight lines South of the site, looking into the AONB & towards the town. Due to the increase in slope above the current Heathfield/AONB boundary, houses would be clearly visible from the Heathfield Estate and the Blackdowns AONB. Loss of AONB views may affect tourism which is important to the local economy.
<input checked="" type="checkbox"/>	Overbearing	Overlooking of existing properties due to the increased gradient of the site.
<input checked="" type="checkbox"/>	Flooding	Gardens of houses currently bordering the proposed site do flood due to water run off from the fields above. Land permeability and Flood Risk Assessment are concerns
<input checked="" type="checkbox"/>	Infrastructure	There is no Primary School in walking distance. The next level school is further away, and the current high number of pupils is of concern. Getting an appointment at the doctors takes weeks.

2. I also object to the development of the proposed sites below, for the applicable reasons above:

Gitti\_05, Gitti\_06 & ? ..... Please circle one or both as applicable:  YES/ NO

Please sign below to grant your permission for the Heathfield Community Action Group to use your details only to enter the above in the EDDC Draft Local Plan software portal and to include this form in the report to EDDC.

Signature: ..  .....






Please print your name: DOREEN COOK

# HEATHFIELD COMMUNITY ACTION GROUP SURVEY

Your Postcode: EX14 2UE E-mail Address: .....

1. How do you feel overall about the EDDC draft Local Plan Strategic Policy for the site known as **Honi\_01** and its future development?

Please tick one box only:

				
<input checked="" type="checkbox"/>				
Dislike - Unhappy	Dissatisfied	Neutral	Satisfied	Happy - Love It

1. I object to developing the land known as **LP\_Honi\_01** for the following reasons. Please tick applicable box(es).

Enter Ticks	Key Word	Material Consideration
<input checked="" type="checkbox"/>	History	The previous applications to build on this land (Ref: 15/1027/MOUT & 13/2430/MOUT) Were both rejected principally on the grounds that the land is an AONB
<input checked="" type="checkbox"/>	AONB	Nothing has changed since the above. The land is protected by the CROW Act 2000 and the East Devon Partnership Plan and is contrary to clauses 176 & 177 of the NPPF.
<input checked="" type="checkbox"/>	Environment	Destruction of productive farmland that provides a natural barrier between the current built environment and ancient woodland of Gobsore Wood, as designated on the Natural England website. This dark sky environment provides essential feeding environment of protected species. Important wildlife corridor runs along the stream bordering the site. Development would destroy both of these.
<input checked="" type="checkbox"/>	Ecology	Bats – 9 protected species minimum, previously recorded foraging and commuting. Birds – 31 species previously recorded, including 7 RSPB priority species. Newts – Land falls within a Devon Great Crested Newt Consultation Zone. Site is suitable for Roe Deer (Seen), Dormice, Hedgehogs and Badgers foraging habitat.
	Visual	Significant impact on the sight lines South of the site, looking into the AONB & towards the town. Due to the increase in slope above the current Heathfield/AONB boundary, houses would be clearly visible from the Heathfield Estate and the Blackdowns AONB. Loss of AONB views may affect tourism which is important to the local economy.
<input checked="" type="checkbox"/>	Overbearing	Overlooking of existing properties due to the increased gradient of the site.
<input checked="" type="checkbox"/>	Flooding	Gardens of houses currently bordering the proposed site do flood due to water run off from the fields above. Land permeability and Flood Risk Assessment are concerns
<input checked="" type="checkbox"/>	Infrastructure	There is no Primary School in walking distance. The next level school is further away, and the current high number of pupils is of concern. Getting an appointment at the doctors takes weeks.

2. I also object to the development of the proposed sites below, for the applicable reasons above:

Gitti\_05, Gitti\_06 & ? ..... Please circle one or both as applicable: **YES** NO

Please sign below to grant your permission for the Heathfield Community Action Group to use your details only to enter the above in the EDDC Draft Local Plan software portal and to include this form in the report to EDDC.

Signature: \_\_\_\_\_






Please print your name: R. CONNETT

# HEATHFIELD COMMUNITY ACTION GROUP SURVEY

Your Postcode: EX14 2YP E-mail Address: .....

1. How do you feel overall about the EDDC draft Local Plan Strategic Policy for the site known as **Honi\_01** and its future development?

Please tick one box only:

				
<input checked="" type="checkbox"/>				
Dislike - Unhappy	Dissatisfied	Neutral	Satisfied	Happy – Love It

1. I object to developing the land known as **LP\_Honi\_01** for the following reasons. Please tick applicable box(es).


Enter Ticks	Key Word	Material Consideration
<input checked="" type="checkbox"/>	History	The previous applications to build on this land (Ref: 15/1027/MOUT & 13/2430/MOUT) Were both rejected principally on the grounds that the land is an AONB
<input checked="" type="checkbox"/>	AONB	Nothing has changed since the above. The land is protected by the CROW Act 2000 and the East Devon Partnership Plan and is contrary to clauses 176 & 177 of the NPPF.
<input checked="" type="checkbox"/>	Environment	Destruction of productive farmland that provides a natural barrier between the current built environment and ancient woodland of Gobsore Wood, as designated on the Natural England website. This dark sky environment provides essential feeding environment of protected species. Important wildlife corridor runs along the stream bordering the site. Development would destroy both of these.
<input checked="" type="checkbox"/>	Ecology	Bats – 9 protected species minimum, previously recorded foraging and commuting. Birds – 31 species previously recorded, including 7 RSPB priority species. Newts – Land falls within a Devon Great Crested Newt Consultation Zone. Site is suitable for Roe Deer (Seen), Dormice, Hedgehogs and Badgers foraging habitat.
<input checked="" type="checkbox"/>	Visual	Significant impact on the sight lines South of the site, looking into the AONB & towards the town. Due to the increase in slope above the current Heathfield/AONB boundary, houses would be clearly visible from the Heathfield Estate and the Blackdowns AONB. Loss of AONB views may affect tourism which is important to the local economy.
<input checked="" type="checkbox"/>	Overbearing	Overlooking of existing properties due to the increased gradient of the site.
<input checked="" type="checkbox"/>	Flooding	Gardens of houses currently bordering the proposed site do flood due to water run off from the fields above. Land permeability and Flood Risk Assessment are concerns
<input checked="" type="checkbox"/>	Infrastructure	There is no Primary School in walking distance. The next level school is further away, and the current high number of pupils is of concern. Getting an appointment at the doctors takes weeks.

2. I also object to the development of the proposed sites below, for the applicable reasons above:

Gitti\_05, Gitti\_06 & ? ..... Please circle one or both as applicable: YES / NO

Please sign below to grant your permission for the Heathfield Community Action Group to use your details only to enter the above in the EDDC Draft Local Plan software portal and to include this form in the report to EDDC.

Signature: .....



Please print your name: .....






SUSAN COX

# HEATHFIELD COMMUNITY ACTION GROUP SURVEY

Your Postcode: EX14 2YH E-mail Address: N/A

1. How do you feel overall about the EDDC draft Local Plan Strategic Policy for the site known as **Honi\_01** and its future development?

Please tick one box only:

				
<input checked="" type="checkbox"/>				
Dislike - Unhappy	Dissatisfied	Neutral	Satisfied	Happy – Love It


1. I object to developing the land known as **LP\_Honi\_01** for the following reasons. Please tick applicable box(es).

Enter Ticks	Key Word	Material Consideration
<input checked="" type="checkbox"/>	History	The previous applications to build on this land (Ref: 15/1027/MOUT & 13/2430/MOUT) Were both rejected principally on the grounds that the land is an AONB
<input checked="" type="checkbox"/>	AONB	Nothing has changed since the above. The land is protected by the CROW Act 2000 and the East Devon Partnership Plan and is contrary to clauses 176 & 177 of the NPPF.
<input checked="" type="checkbox"/>	Environment	Destruction of productive farmland that provides a natural barrier between the current built environment and ancient woodland of Gobsore Wood, as designated on the Natural England website. This dark sky environment provides essential feeding environment of protected species. Important wildlife corridor runs along the stream bordering the site. Development would destroy both of these.
<input checked="" type="checkbox"/>	Ecology	Bats – 9 protected species minimum, previously recorded foraging and commuting. Birds – 31 species previously recorded, including 7 RSPB priority species. Newts – Land falls within a Devon Great Crested Newt Consultation Zone. Site is suitable for Roe Deer (Seen), Dormice, Hedgehogs and Badgers foraging habitat.
<input checked="" type="checkbox"/>	Visual	Significant impact on the sight lines South of the site, looking into the AONB & towards the town. Due to the increase in slope above the current Heathfield/AONB boundary, houses would be clearly visible from the Heathfield Estate and the Blackdowns AONB. Loss of AONB views may affect tourism which is important to the local economy.
<input checked="" type="checkbox"/>	Overbearing	Overlooking of existing properties due to the increased gradient of the site.
<input checked="" type="checkbox"/>	Flooding	Gardens of houses currently bordering the proposed site do flood due to water run off from the fields above. Land permeability and Flood Risk Assessment are concerns
<input checked="" type="checkbox"/>	Infrastructure	There is no Primary School in walking distance. The next level school is further away, and the current high number of pupils is of concern. Getting an appointment at the doctors takes weeks.

2. I also object to the development of the proposed sites below, for the applicable reasons above:

Gitti\_05, Gitti\_06 & ? ..... Please circle one or both as applicable: YES/NO

Please sign below to grant your permission for the Heathfield Community Action Group to use your details only to enter the above in the EDDC Draft Local Plan software portal and to include this form in the report to EDDC.

Signature: 

Please print your name: Maureen Parsons