













Legend

-  East Devon District
-  Ordinary Watercourses
- Main Rivers**
-  River Axe
-  River Clyst
-  River Coly
-  River Yarty
-  River Lim
-  River Creedy
-  River Culm
-  River Exe
-  River Otter
-  River Sid
-  Corry Brook
-  River Tale
-  Umborne Brook



Contains Ordnance Survey data © Crown copyright and database right 2023. Contains public sector information licensed under the Open Government Licence v3.0.

This document is the property of Jeremy Benn Associates Ltd. It shall not be reproduced in whole or in part, nor disclosed to a third party, without the permission of Jeremy Benn Associates Ltd.

