

**Site Context Photograph 9: View south-east from PRow Wilscombe 2**

This panorama is not to scale. For contextual information only

90° Horizontal field of view extract



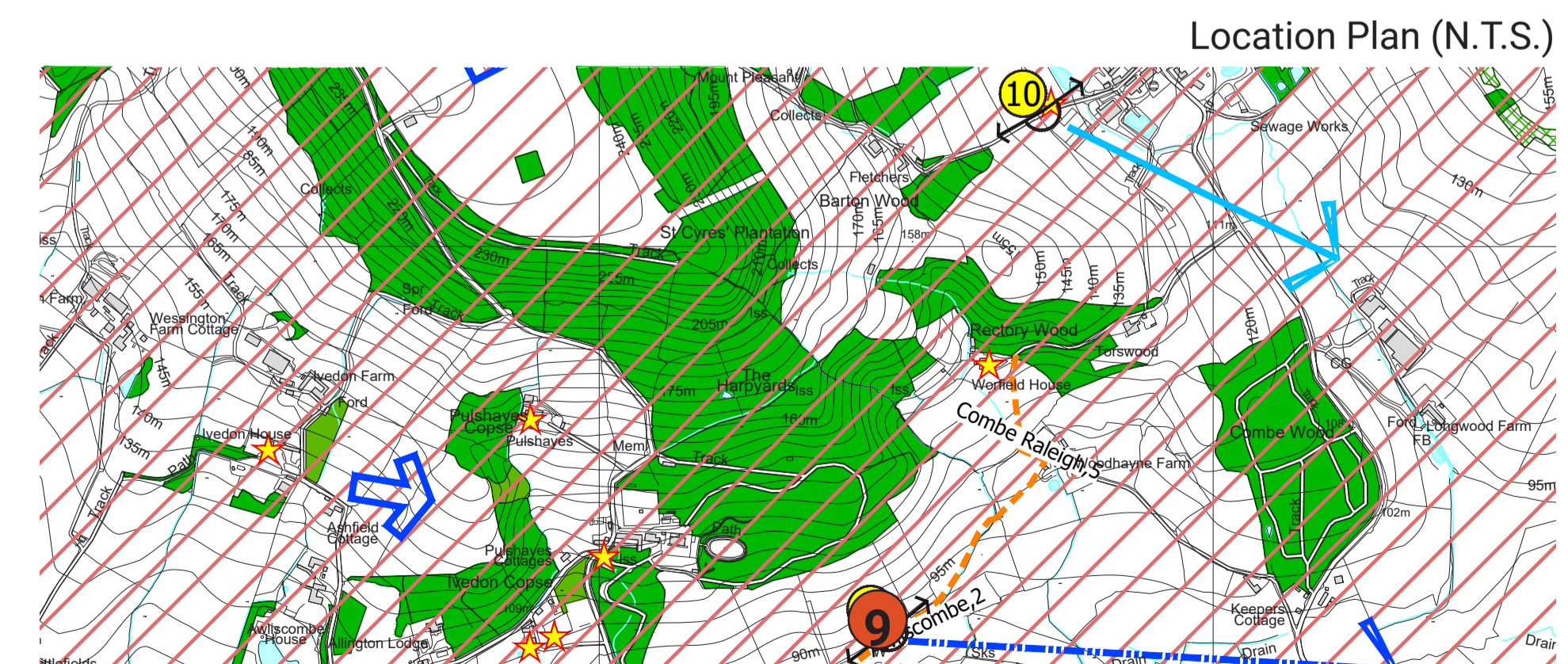
Easting / Longitude: 315471 / -3.201015°  
 Northing / Latitude: 101372 / 50.805707°  
 Elevation: 86m (AOD)  
 Distance to the Site: 1.87km

Date Taken: 06/03/2025  
 Camera: Canon 6D (Full Frame Sensor)  
 Lens: 50mm fixed lens

Visualisation Type: Type 1 Annotated Viewpoint Photograph  
 Enlargement Factor: 100%  
 Projection: Cylindrical

Drawn By: MN  
 Checked By: HG  
 Approved By: XX

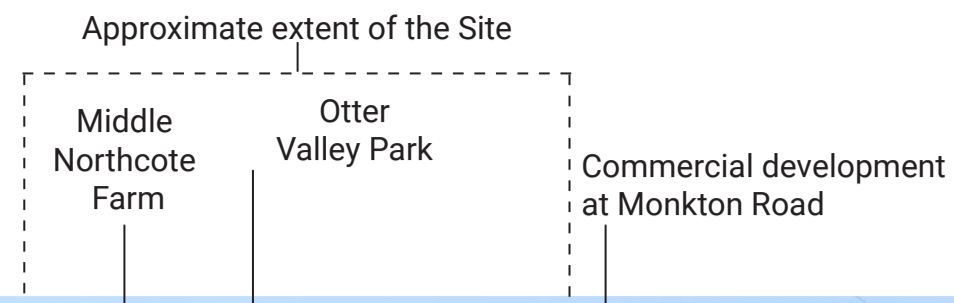
**Project Number: 333101063**  
**Project Name: Land off Northcote Road, Honiton**



**Site Context Photographs**

View at a comfortable arm's length @A1





Site Context Photograph 10: View south from local road west of Combe Raleigh

This panorama is not to scale. For contextual information only

90° Horizontal field of view extract



Easting / Longitude: 315720 / -3.197678°  
 Northing / Latitude: 102219 / 50.813359°  
 Elevation: 123.8m (AOD)  
 Distance to the Site: 1.90km

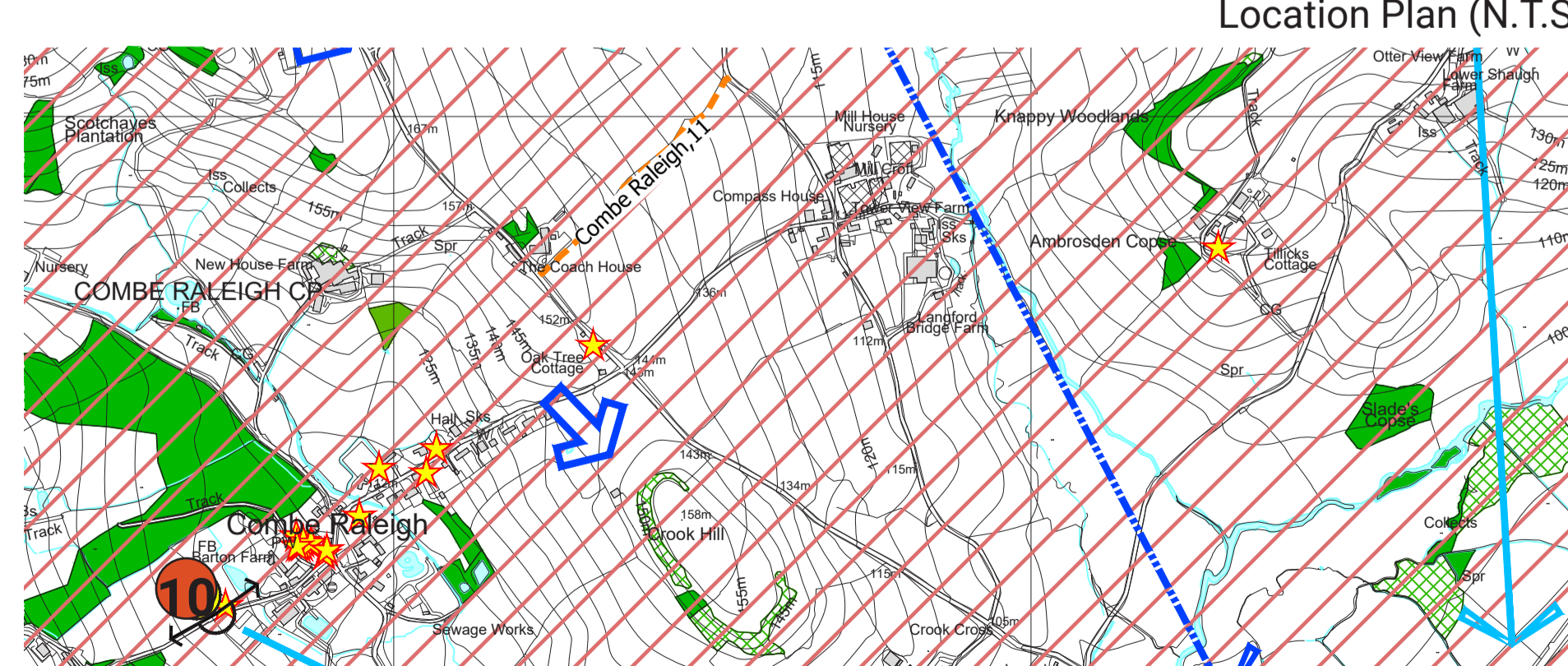
Date Taken: 06/03/2025  
 Camera: Canon 6D (Full Frame Sensor)  
 Lens: 50mm fixed lens

Visualisation Type: Type 1 Annotated Viewpoint Photograph  
 Enlargement Factor: 100%  
 Projection: Cylindrical

Drawn By: MN  
 Checked By: HG  
 Approved By: XX

Project Number: 333101063  
 Project Name: Land off Northcote Road, Honiton

Site Context Photographs



View at a comfortable arm's length @A1



Approximate Extent of the Site



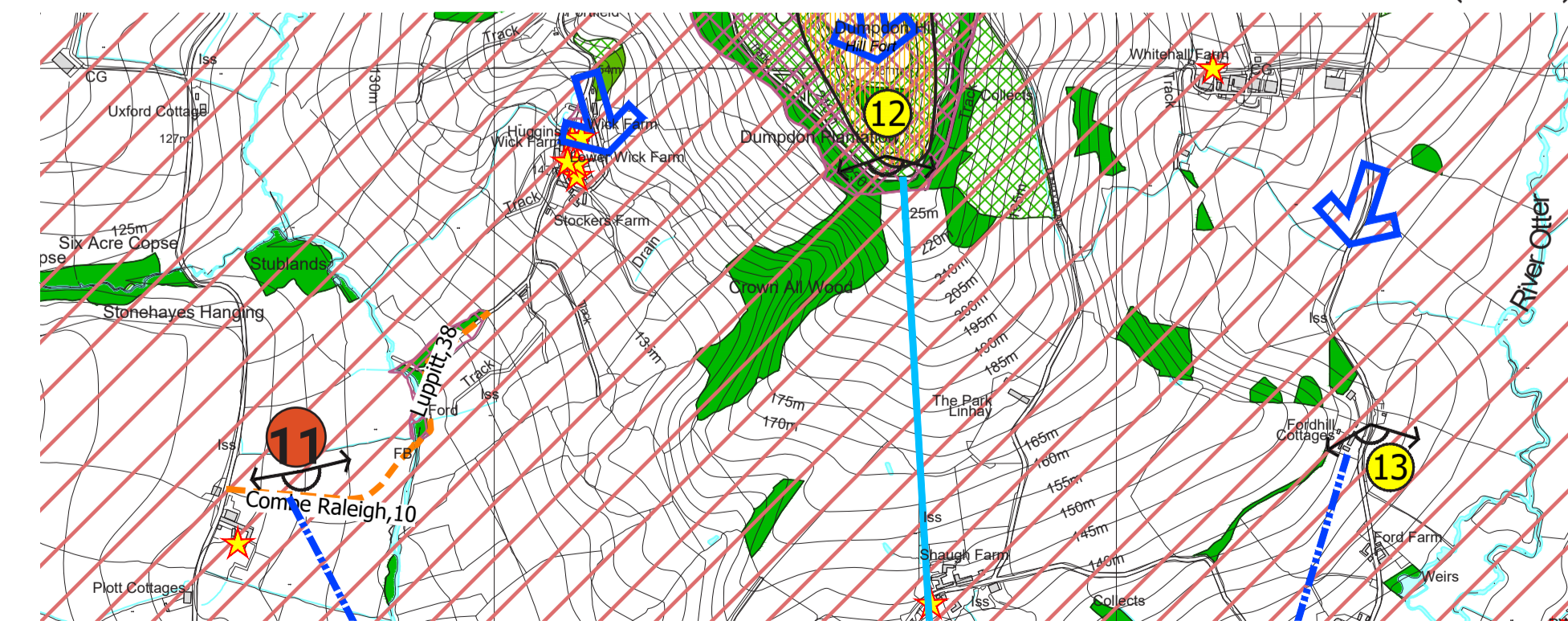
Site Context Photograph 11: View south from PRoW Combe Raleigh 10

This panorama is not to scale. For contextual information only

90° Horizontal field of view extract



Location Plan (N.T.S.)



Easting / Longitude: 316672 / 50.823654°  
Northing / Latitude: 103349 / -3.184424°  
Elevation: 118.1m (AOD)  
Distance to the Site: 1.97km

Date Taken: 06/03/2025  
Camera: Canon 6D (Full Frame Sensor)  
Lens: 50mm fixed lens

Visualisation Type: Type 1 Annotated Viewpoint Photograph  
Enlargement Factor: 100%  
Projection: Cylindrical

Drawn By: MN  
Checked By: HG  
Approved By: XX


Project Number: 333101063  
Project Name: Land off Northcote Road, Honiton

Site Context Photographs

View at a comfortable arm's length @A1



Approximate Extent of the Site



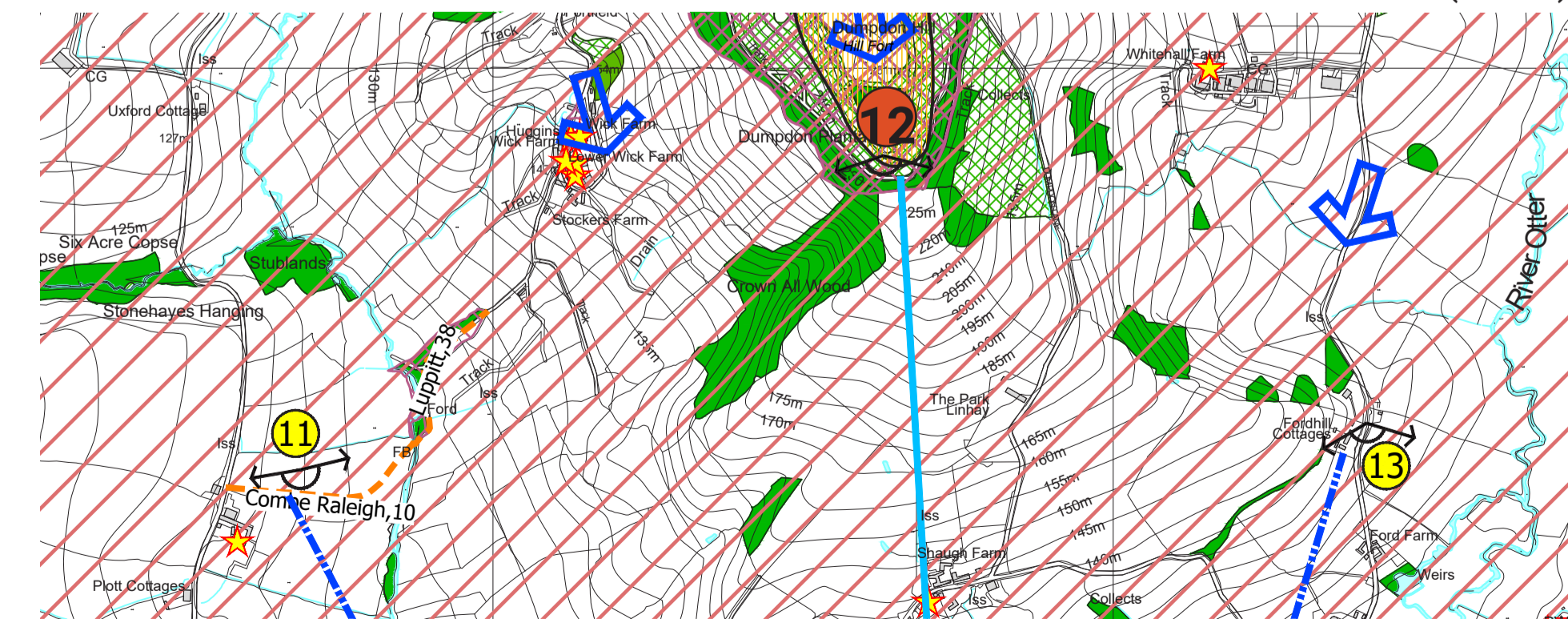
**Site Context Photograph 12: View south from Dumpdon Hill Fort**

This panorama is not to scale. For contextual information only

90° Horizontal field of view extract



Location Plan (N.T.S.)



Easting / Longitude: 317638 / 50.828343°  
Northing / Latitude: 103855 / -3.170829°  
Elevation: 251.2m (AOD)  
Distance to the Site: 2.18km

Date Taken: 06/03/2025  
Camera: Canon 6D (Full Frame Sensor)  
Lens: 50mm fixed lens

Visualisation Type: Type 1 Annotated Viewpoint Photograph  
Enlargement Factor: 100%  
Projection: Cylindrical

Drawn By: MN  
Checked By: HG  
Approved By: XX

**Project Number:** 333101063  
**Project Name:** Land off Northcote Road, Honiton

**Site Context Photographs**

View at a comfortable  
arm's length @A1

