







Location Plan

Legend

-  East Devon District
- Current Condition
-  Very Good
-  Good
-  Fair
-  Poor
-  Unknown

East Devon District Council
Level 1 SFRA - Appendix I
Flood Defence Condition

Notes

This map shows the Environment Agency's Spatial Flood defences layer. Man-made and natural defences which may arise, for instance due to the presence of naturally high ground adjacent to a settlement, have been considered. Formal structural defences are given a rating by the Environment Agency based on a grading system for their condition from very poor to very good.



Contains Ordnance Survey data © Crown copyright and database right 2023. Contains public sector information licensed under the Open Government Licence v3.0.

This document is the property of Jeremy Benn Associates Ltd. It shall not be reproduced in whole or in part, nor disclosed to a third party, without the permission of Jeremy Benn Associates Ltd.