




**Legend**

-  East Devon District
-  Environment Agency's Reservoir Flood Extents Dry Day
-  Environment Agency's Reservoir Flood Extents Wet Day

**East Devon District Council  
Level 1 SFRA - Appendix H  
Reservoir Inundation**



Contains Ordnance Survey data © Crown copyright and database right 2023. Contains public sector information licensed under the Open Government Licence v3.0.

This document is the property of Jeremy Benn Associates Ltd. It shall not be reproduced in whole or in part, nor disclosed to a third party, without the permission of Jeremy Benn Associates Ltd.